



CITY COUNCIL AGENDA

MEETING INFORMATION:

The City Council meeting will be held in the City Council Chambers and in-person attendance will be available at that location.

HOW TO OBSERVE THE MEETING REMOTELY:

To observe remotely, residents can livestream the meeting on [Zoom](#) and listen live on KPRL Radio 1230AM and 99.3FM. The video recording of the meeting will be available through the City's website and on the City's YouTube Channel. To observe remotely using the Zoom platform please visit:

https://us02web.zoom.us/webinar/register/WN_ZwJ7a031S3KXauEym9ehaA

** Note that the Zoom livestream option is provided to the public as a courtesy. The City does not guarantee that viewing the meeting live will be available via Zoom. If Zoom livestream is not enabled, or streaming is disrupted, the meeting will continue with public attendance in-person only.*

HOW TO SUBMIT PUBLIC COMMENT:

Public comment may be provided in-person.

Written public comments are accepted at cityclerk@atascadero.org. **Comments should identify the Agenda Item Number in the subject line of the email.** Such comments will be forwarded to the City Council and made a part of the administrative record. **To ensure distribution to the City Council before consideration of an item, please submit comments not later than 12:00 p.m. the day of the meeting.** All correspondence will be distributed to the City Council, posted on the City's website, and be made part of the official public record of the meeting. **Please note, comments will not be read into the record.** Any written comments received for items not appearing on the agenda will be treated as general Council correspondence. Please be aware that communications sent to the City Council are public records and are subject to disclosure pursuant to the California Public Records Act and Brown Act unless exempt from disclosure under applicable law. Communications will not be edited for redactions and will be printed/posted as submitted.

AMERICANS WITH DISABILITIES ACT ACCOMMODATIONS:

Any member of the public who needs accommodations should contact the City Clerk's Office at cityclerk@atascadero.org or by calling 805-470-3400 at least 48 hours prior to the meeting or time when services are needed. The City will use their best efforts to provide reasonable accommodations to afford as much accessibility as possible while also maintaining public safety in accordance with the City procedure for resolving reasonable accommodation requests.

DISCLOSURE OF CAMPAIGN CONTRIBUTIONS:

California Government Code section 84308 ("Levine Act") requires a party to or participant in a proceeding involving a license, permit, or other entitlement, including all contracts other than competitively bid, labor, or personal employment contracts, to disclose any contribution of more than \$500 that the party or participant (or their agent) has made to a member of the City Council within the prior 12 months. The City Council Member(s) who receive such a contribution are disqualified and not able to participate in the proceedings and are also required to disclose that fact for the official record of the subject proceedings. Disclosures must include the amount of the campaign contribution and identify the recipient City Council Member and may be made either in writing to the City Clerk before the agenda item or by verbal disclosure during consideration. The Levine Act also prohibits, during the proceeding and for 12 months following a final decision, a party to or participant in (or their agent) a proceeding involving a license, permit, or other entitlement, including all contracts other than competitively bid, labor, or personal employment contracts, from making a contribution of more than \$500 to any member of the City Council or anyone running for City Council.

City Council agendas and minutes may be viewed on the City's website:

www.atascadero.org/agendas

Copies of the staff reports or other documentation relating to each item of business referred to on the Agenda are on file in the office of the City Clerk and are available for public inspection on our website, www.atascadero.org. Contracts, Resolutions and Ordinances will be allocated a number once they are approved by the City Council. The Minutes of this meeting will reflect these numbers. All documents submitted by the public during Council meetings that are made a part of the record or referred to in their statement will be noted in the Minutes and available for review by contacting the City Clerk's office. All documents will be available for public inspection by appointment during City Hall business hours.



CITY OF ATASCADERO CITY COUNCIL AGENDA

Tuesday, April 14, 2026, 6:00 p.m.
City Hall Council Chambers, Fourth Floor
6500 Palma Avenue, Atascadero, California

Pages

- A. **REGULAR SESSION - CALL TO ORDER**
- B. **PLEDGE OF ALLEGIANCE**
Council Member Funk
- C. **ROLL CALL**
Mayor Bourbeau
Mayor Pro Tem Dariz
Council Member Funk
Council Member Newsom
Council Member Peek
- D. **CONSENT CALENDAR**
(All items on the consent calendar are considered routine and non-controversial by City staff and will be acted upon by a single action of the City Council unless otherwise requested by an individual Council Member for separate consideration. Public comment on Consent Calendar items will be invited prior to action on the Calendar.)
 - 1. **City Council Draft Minutes - March 24, 2026 Regular Meeting** 4
Recommendation: Council approve the March 24, 2026, City Council Regular Meeting Minutes [City Clerk]
 - 2. **Sales Tax Measure D-20 Annual Report** 12
Fiscal Impact: Distribution of the 2025 Measure D-20 Annual Report is estimated to cost about \$5,500 in budgeted General Funds.
Recommendation: The Finance Committee and Citizens' Sales Tax Oversight Committee recommends Council approve the Measure D-20 Annual Report for distribution to the community. [Administrative Services]
 - 3. **Declare Vegetative Growth and/or Refuse a Public Nuisance** 17
Fiscal Impact: The City recovers costs for administering this program. Parcels not abated are charged the contractor fee for abatement, plus a charge equal to 166% of the contractor's fee and a flat fee of \$299 to abate. The total charge is placed on the San Luis Obispo County Special Tax Assessment for the fiscal year 2026-2027 Tax Roll.
Recommendation: Council adopt Draft Resolution, declaring vegetative growth and/or refuse a public nuisance, commencing proceedings for the abatement of said nuisances, and placing all abatement fees on the San

4. **Home Depot Master Plan of Development Amendment (Chick-fil-A)**
Fiscal Impact: The project provides for the development of three vacant building pads within an existing commercial center. The planned commercial uses are anticipated to create an increase in revenue generated by the center.
Recommendation: Council adopt on second reading, by title only, Draft Ordinance approving a Zoning Code Text Amendment to allow carwash uses in the commercial park planned development overlay zone (PD-9). [Community Development]

E. UPDATES FROM THE CITY MANAGER

(The City Manager will give an oral report on current projects and events to the City Council.)

F. COMMUNITY FORUM

(This portion of the meeting is reserved for persons wanting to address the Council on any matter not on this agenda and over which the Council has jurisdiction. Speakers are limited to three minutes. Please state your name for the record before making your presentation. Comments made during Community Forum will not be a subject of discussion. A maximum of 30 minutes will be allowed for Community Forum, unless changed by the Council. Any members of the public who have questions or need information may contact the City Clerk's Office, between the hours of 8:30 a.m. and 5:00 p.m. at (805) 470-3400, or cityclerk@atascadero.org.)

G. COUNCIL ANNOUNCEMENTS AND COMMITTEE REPORTS

(On their own initiative, Council Members may make a brief announcement or a brief report on their own activities. The following represent standing committees. Informative status reports will be given, as felt necessary):

Mayor Bourbeau

1. City Selection Committee
2. County Mayor's Round Table
3. Integrated Waste Management Authority (IWMA)
4. Central Coast Community Energy (3CE)

Mayor Pro Tem Dariz

1. Air Pollution Control District
2. California Joint Powers Insurance Authority (CJPIA) Board
3. Community Action Partnership of San Luis Obispo (CAPSLO)
4. Visit SLO CAL Advisory Committee

Council Member Funk

1. Atascadero Basin Ground Water Sustainability Agency (GSA)
2. Design Review Committee
3. Homeless Services Oversight Council
4. REACH SLO Advisory Commission

Council Member Newsom

1. City of Atascadero Finance Committee

2. City / Schools Committee
3. League of California Cities – Council Liaison
4. SLO Council of Governments (SLOCOG)
5. SLO Regional Transit Authority (RTA)

Council Member Peek

1. City of Atascadero Finance Committee
2. City/Schools Committee
3. Design Review Committee
4. SLO County Water Resources Advisory Committee (WRAC)

H. INDIVIDUAL DETERMINATION AND / OR ACTION:

(Council Members may ask a question for clarification, make a referral to staff or take action to have staff place a matter of business on a future agenda. The Council may take action on items listed on the Agenda.)

1. City Council
2. City Clerk
3. City Treasurer
4. City Attorney
5. City Manager

I. ADJOURNMENT



CITY OF ATASCADERO CITY COUNCIL MEETING DRAFT MINUTES

March 24, 2026, 6:00 p.m.
City Hall Council Chambers, Fourth Floor
6500 Palma Avenue, Atascadero, California

A. REGULAR SESSION - CALL TO ORDER

Mayor Bourbeau called the meeting to order at 6:00 P.M.

B. PLEDGE OF ALLEGIANCE

Mayor Pro Tem Dariz led the Pledge of Allegiance.

C. ROLL CALL

Present: Mayor Bourbeau, Mayor Pro Tem Dariz, Council Member Funk, Council Member Newsom, Council Member Peek

Absent: None

Staff Present: City Manager James R. Lewis, Assistant City Manager/City Clerk Lara Christensen, City Attorney Dave Fleishman, City Treasurer/ Director of Administrative Services Jeri Rangel, Public Works Director Nick DeBar, Community Development Director Phil Dunsmore, Battalion Chief Dave Van Son, Police Chief Dan Suttles, Deputy City Manager - IT Luke Knight, Community Services and Promotions Director Terrie Banish, Planning Manager Kelly Gleason, Associate Planner Erick Gomez, Human Resources Manager Rachel Hunter

D. CONSENT CALENDAR

- 1. City Council Draft Minutes - March 10, 2026 Regular Meeting**
Recommendation: Council approve the March 10, 2026, City Council Regular Meeting Minutes [City Clerk]

2. **February 2026 Accounts Payable and Payroll**
Fiscal Impact: Total expenditures for all funds is \$3,683,016.51
Recommendation: Council approve certified City accounts payable, payroll and payroll vendor checks for February 2026. [Administrative Services]
3. **2025 General Plan and Housing Element Annual Progress Reports**
Fiscal Impact: None
Recommendation: City Council review and accept the Annual General Plan and Housing Element Progress Report for 2025. [Community Development]

Mayor Bourbeau opened the Public Comment period.

The following persons spoke on this item: None

Mayor Bourbeau closed the Public Comment period.

MOTION BY: Funk
SECOND BY: Dariz

1. Approve Consent Calendar

AYES (5): Bourbeau, Dariz, Funk, Newsom, and Peek

Passed (5 to 0)

E. UPDATES FROM THE CITY MANAGER

City Manager Lewis gave an update on projects and events within the City.

F. COMMUNITY FORUM

The following persons spoke: Geoff Auslen, Luther Johnson, Reese Jensen

G. PUBLIC HEARINGS

1. Status of Workforce Vacancies, Recruitment and Retention

Fiscal Impact: None

Recommendation: Conduct a public hearing regarding and receive and file the City of Atascadero Status of Workforce Vacancies, Recruitment and Retention presentation. [Human Resources]

Human Resources Manager Rachel Hunter gave the presentation and answered questions from the Council.

Mayor Bourbeau opened the Public Comment period.

The following persons spoke on this item: Geoff Auslen

Mayor Bourbeau closed the Public Comment period.

Council received and filed the City of Atascadero's Status of Workforce Vacancies, Recruitment and Retention report.

- 2. Home Depot Master Plan of Development Amendment (Chick-fil-A)**
Fiscal Impact: The project provides for the development of three vacant building pads within an existing commercial center. The planned commercial uses are anticipated to create an increase in revenue generated by the center.
Recommendation: Council:
1. Introduce for first reading, by title only, Draft Ordinance approving a Zoning Code Text Amendment, based on findings.
 2. Adopt Draft Resolution B approving a Lot Line Adjustment ATAL25-0042 and a Conditional Use Permit with a parking reduction, driveway design modification, and sign exception to amend the Home Depot Center Master Plan of Development (CUP 2000-0014) and allow a carwash, drive-through restaurant, and commercial shell at the Home Depot Center at 805, 910, 920, and 940 El Camino Real (APNs 049-045-036, 049-045-034, 049-045-033, & 049-045-035), subject to findings and conditions of approval. [Community Development]

Planner Erick Gomez gave the presentation. He, Community Development Director Dunsmore, Public Works Director DeBar, City Manager Lewis and Conner Best (Applicant Team) answered questions from the Council.

Mayor Bourbeau opened the Public Comment period.

The following persons spoke on this item: Renata Ruggles, Geoff Auslen, Heather Benttine, Karen Dahl, Steven Raybon

Mayor Bourbeau closed the Public Comment period.

Mayor Bourbeau recessed the meeting at 8:08 pm

Mayor Bourbeau resumed the meeting with all present at 8:27 pm

MOTION BY: Funk

SECOND BY: Newsom

- 1. Introduce for first reading, by title only, Draft Ordinance approving a Zoning Code Text Amendment, based on findings.**
- 2. Adopt Draft Resolution B approving a Lot Line Adjustment ATAL25-0042 and a Conditional Use Permit with a parking reduction, driveway design modification, and sign exception to amend the Home Depot Center Master Plan of Development (CUP 2000-0014) and allow a carwash, drive-through restaurant, and commercial shell at the Home Depot Center at 805, 910, 920, and 940 El Camino Real (APNs 049-045-036, 049-045-034, 049-045-033, & 049-045-035), subject to findings and conditions of approval, with the following amendments to the conditions of approval as read and displayed during the meeting:**

Condition 1 add: Construction Phasing shall occur so that construction permits for the car wash are not issued prior to the occupancy of the Drive-Through Restaurant.

Condition 5 change language to: Upon request of the applicant, the Community Development Department shall have the authority to approve the following minor changes to the project that (1) modify the site plan project by less than 10%, and/or (2) result in a superior site design or appearance.

Condition 14 add: Existing lighting abutting the railroad right of way shall be retrofitted for compliance with City Lighting standards.

Condition 16 change language to: Operating hours for the carwash shall be limited to 7:00 a.m. to 7:00 p.m. Following 3 months of occupancy and again at 12 months of occupancy, subject to the receipt of any noise complaints regarding the carwash, staff will evaluate that the site operates in compliance with the City's noise ordinance and recommend additional measures to reduce operational noise as needed.

Condition 18 change language to: Upon request of the applicant, the City Engineer shall have the authority to approve minor revisions to the conditions below that, in the opinion of the City Engineer, are not reasonably feasible to complete or incompatible with the facilitation of the project.

Condition 19 g change language to: Add a stop sign at the intersection with the traffic circle for vehicles that enter the southern driveway. Refresh all pavement markings on El Camino Real between NB 101 off-ramp and the bridge over the railroad tracks, including all markings at the San Ramon Road intersection.

Add Condition 19 h: The City Engineer will evaluate the site for the addition of appropriate roadway signs to prevent traffic from entering the residential neighborhood on to the north.

Condition 20 change language to: 20. A traffic control/mitigation plan shall be submitted and approved prior to temporary or final occupancy that details measures to be implemented during the first month of opening and any other abnormally high traffic volume event. The plan shall include:

- Queuing plan showing additional volume
- Staffing narrative describing additional staffing measures for busy times

- **Coordination plan with City should back-up occur onto or within the City right-of-way.**

The plan shall accommodate traffic both on- and off-site. Should vehicle queuing or traffic impact El Camino Real or other public streets, a licensed traffic control contractor shall be hired by the owner/operator to facilitate traffic safety in accordance with the approved mitigation plan. Should the mitigation plan fail to adequately mitigate impacts to the satisfaction of the City Engineer, a revised plan must be submitted and approved by the City Engineer prior to continuing operation.

Condition 29 change language to: Construction documents submitted for building permits shall portray and/or depict each building being served with separate services for water, sewer, gas, power, telephone, fiber/communication, and cable TV. Utility laterals shall be located and constructed to each building in accordance with City Engineering Standards and Standard Specifications and other applicable codes. New and replacement utility distribution systems and services, including all existing utilities along all project frontages, shall be constructed underground, to the satisfaction of the City Engineer. The applicant shall be responsible for the relocation and/or alteration of existing utilities. The final design shall substantially conform to the approved plans, unless changes are requested by the applicant and approved consistent with the procedures identified in the Atascadero Municipal Code and these conditions of approval.

AYES (5): Bourbeau, Dariz, Funk, Newsom, and Peek

Passed (5 to 0)

H. MANAGEMENT REPORTS

1. Zoning Code Update – Continuation of Mixed-Use Zones and Standards

Fiscal Impact: None

Recommendation: Council provide direction to staff on specific land uses and development standards for the Mixed-Use #3 (MU3) zoning district as part of the item continued from the March 10, 2026 meeting. [Community Development]

Community Development Director Dunsmore introduced the item. He explained that discussion and questions would be bifurcated by zoning district to allow Council to participate at the greatest extent possible.

Planning Manager Gleason presented the key uses table for Zones MU1 and MU4. She and Director Dunsmore answered questions from Council.

Mayor Bourbeau opened the Public Comment period.

The following persons spoke on this item: Geoff Auslen

Mayor Bourbeau closed the Public Comment period.

Council asked questions and provided comments and direction on Zones MU1 and MU4.

Council Member Peek declared a potential conflict of interest on Zones MU2 and MU3 due to owning property in these mixed-use zoned areas, recused himself from the discussion on Zones MU2 and MU3, and left the dais at 9:23 pm.

Planning Manager Gleason presented the key uses table for Zone MU2. She and Director Dunsmore answered questions from Council.

Mayor Bourbeau opened the Public Comment period.

The following persons spoke on this item: None

Mayor Bourbeau closed the Public Comment period.

Council asked questions and provided comments and direction on Zone MU2.

Council Member Newsom declared a potential conflict of interest on Zone MU3 due to owning property in this mixed use zoned area, recused herself from the discussion on Zone MU3, and left the dais at 9:25 pm.

Planning Manager Gleason gave the presentation for Zone MU3. She and Director Dunsmore answered questions from Council.

Mayor Bourbeau opened the Public Comment period.

The following persons spoke on this item: Geoff Auslen

Mayor Bourbeau closed the Public Comment period.

Council asked questions and provided comments and direction on Zone MU3.

Mayor Bourbeau recessed the meeting at 10:02 pm

Mayor Bourbeau resumed the meeting with all present at 10:05 pm

2. 2025-2030 Multi-Jurisdictional Hazard Mitigation Plan and Community Wildfire Protection Plan Update

Fiscal Impact: The total cost to develop the MJHMP was \$254,150, of which the County received a federal hazard mitigation grant covering 75%

of the cost. The remaining 25% was divided on a per capita basis among the participating agencies. The City of Atascadero contributed \$4375 from the Fire Department operating budget in Fiscal Year 2025-2026.

Recommendation: Council adopt Draft Resolution, approving the 2025-2030 Updates to the San Luis Obispo County Multi-Jurisdictional Hazard Mitigation Plan (MJHMP), accompanying Atascadero-specific annex (Annex B), and the Community Wildfire Protection Plan (CWPP). [Fire]

Battalion Chief Van Son gave the presentation and answered questions from the Council.

Mayor Bourbeau opened the Public Comment period.

The following persons spoke on this item: None

Mayor Bourbeau closed the Public Comment period.

MOTION BY: Funk
SECOND BY: Dariz

1. Adopt Draft Resolution, approving the 2025-2030 Updates to the San Luis Obispo County Multi-Jurisdictional Hazard Mitigation Plan (MJHMP), accompanying Atascadero-specific annex (Annex B), and the Community Wildfire Protection Plan (CWPP).

AYES (5): Bourbeau, Dariz, Funk, Newsom, and Peek

Passed (5 to 0)

I. COUNCIL ANNOUNCEMENTS AND COMMITTEE REPORTS

The following Council Members gave brief update reports on their committees since their last Council meeting:

Mayor Bourbeau

- 1. County Mayor’s Round Table
- 2. Integrated Waste Management Authority (IWMA)
- 3. Central Coast Community Energy (3CE)

Council Member Funk

- 1. Atascadero Basin Ground Water Sustainability Agency (GSA)
- 2. Homeless Services Oversight Council

Council Member Peek

- 1. City of Atascadero Finance Committee

J. INDIVIDUAL DETERMINATION AND / OR ACTION:

None

K. ADJOURNMENT

Mayor Bourbeau adjourned the meeting at 10:30 P.M.

MINUTES PREPARED BY:

Alyssa Slater
Deputy City Clerk

APPROVED:



CITY OF ATASCADERO

CITY COUNCIL STAFF REPORT

Item D2

Department: Administrative Services
Date: 04/14/26
Placement: Consent

TO: JAMES R. LEWIS, CITY MANAGER
FROM: JERI RANGEL, DIRECTOR OF ADMINISTRATIVE SERVICES
PREPARED BY: DAWN PATTERSON, FINANCE ANALYST

SUBJECT: Sales Tax Measure D-20 Annual Report

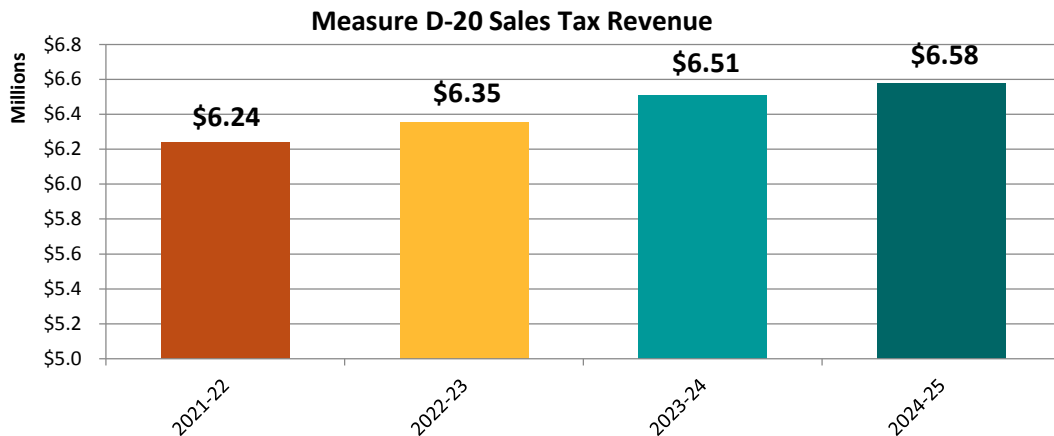
RECOMMENDATION:

The Finance Committee and Citizens’ Sales Tax Oversight Committee recommends Council approve the Measure D-20 Annual Report for distribution to the community.

DISCUSSION:

Sales Tax Measure D-20 is a General Fund “Essential Services Transaction and Use Tax” approved by Atascadero voters in November 2020. The measure increased the local sales tax rate by one percent, to 8.75%, to fund key community priorities and City Council goals.

Fiscal Year 2024–25 Measure D-20 revenues totaled approximately \$6.58 million, reflecting a \$70,000 increase over the prior fiscal year. Revenues have demonstrated steady growth over the past four full fiscal years.



As a general tax, Measure D-20 revenues are collected into the City's General Fund and reflected in the City's annual audited financial statements. Transparency and accountability were central to the passage of Measure D-20. Accordingly, the City Council directed the Finance Committee and the Citizens' Sales Tax Oversight Committee (CSTOC) to conduct an annual public review of the Measure D-20 Report in conjunction with the City's audited financial statements. The joint meeting of CSTOC and the Finance Committee was held on March 25, 2026.

As discussed by the City Council prior to the passage of Measure D-20, tracking individual expenditures would be difficult, subject to interpretation, and of limited value without reviewing the full scope of all General Fund expenses. Instead, the annual Measure D-20 Report highlights the key accomplishments and overall impact of the programs and projects supported these funds.

A primary objective of Measure D-20 is the replacement and modernization of aging public safety facilities. Fire Station #1 (1952) will be replaced with a new facility that includes an Emergency Operations Center. Fire Station #2 (1986) will be upgraded to include safety features such as a decontamination room and dedicated areas for turnout cleaning and storage. The Police Station (1990) will address aging building systems, operational needs, and site security, including roof rehabilitation, HVAC upgrades, parking area security enhancements, and expansion of a detached 1,300-square-foot emergency dispatch facility.

The majority of capital improvements are being financed through the issuance of bonds, with annual debt service paid from Measure D-20 revenues. All remaining costs not covered by bond proceeds will be funded directly from Measure D-20 revenues that have been set aside specifically for this purpose.

Measure D-20 funding also allowed the City to restore the popular summer Aquatics Program in partnership with the Atascadero Unified School District and Atascadero High School (AHS). The program provides affordable swim lessons, recreational swim, and lap swim at the AHS pool, serving more than 120 youth in swim lessons and approximately 100 additional participants in open and lap swim. Identified as a community priority during Measure D-20 discussions, the program supports Council goals to enhance quality of life, expand recreation services, and restore valued community offerings.

As with most recreation services, the Aquatics Program is partially subsidized to keep fees affordable for local families. Program revenues offset a portion of operating costs, with the remaining support funded through Measure D-20 revenues.

The Outreach for Underrepresented Residents (OUR) team, which includes two police officers, a County behavioral health clinician, and an outreach case manager, is also made possible by D-20 revenues. In 2025, the team responded to over 1,100 calls for service, assisted 17 individuals in obtaining housing, and facilitated 22 mental health holds, connecting those individuals to appropriate care. These coordinated efforts enhance public safety, improve community well-being, and contribute to a cleaner and safer Atascadero.

Staffing and retention were also identified as priorities for Measure D-20 investment. Measurable improvements in recruitment, vacancy rates, and employee retention demonstrate the impact of that investment. Measure D-20 has strengthened the City's ability to compete in today's labor market through improved compensation and sustainable labor agreements.

Measure D-20 activity, along with all other City fund activity, is included in the City's financial statements. Overall, the City experienced a successful fiscal year, with revenues exceeding expenditures. The General Fund balance increased approximately \$1.8 million, outperforming the budgeted loss. Most revenues exceeded both budgeted and prior year amounts, while recurring expenditures for employee services and operating supplies remained below final budget estimates. As a result, the General Fund balance at year-end was over \$21 million, reflecting the Council's continued stewardship of community resources and commitment to maintaining the City's financial health.

The City's financial statements were audited by the independent accounting firm of Moss, Levy & Hartzheim. The auditors conducted a full audit and concluded that the City's financial statements fairly present the City's financial position in conformity with generally accepted accounting principles. The audited financial statements and related City Council staff report may be accessed on the City's website.

The Measure D-20 Report includes information on the Measure and highlights key accomplishments for Fiscal Year 2024/2025.

It is recommended that the Measure D-20 Annual Report be approved and distributed via U.S. Mail to all properties in the City. The brochure will also be made available at City Hall and on the City's website.

FISCAL IMPACT:

Distribution of the 2025 Measure D-20 Annual Report is estimated to cost about \$5,500 in budgeted General Funds.

REVIEWED BY OTHERS:

This item has been reviewed by the Administrative Services Director.

REVIEWED AND APPROVED FOR COUNCIL AGENDA



Lara K. Henderson, Assistant City Manager

ATTACHMENT:

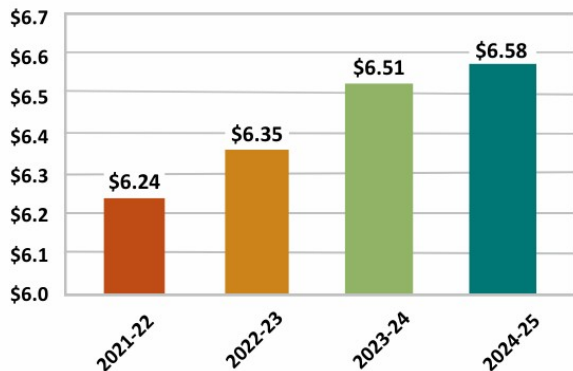
Sales Tax Measure D-20 Annual Report

WHAT IS MEASURE D-20?

Measure D-20 is a locally approved sales tax that helps fund essential City services and community priorities. Voters approved Measure D-20 in November 2020 to support public safety, infrastructure, recreation programs, and other key community needs.

Revenues

Measure D-20 Funding Community Priorities



Measure D-20 Sales Tax Revenue (in millions)


Revenue from Measure D-20 allows the City to fund many of the community's and Council's key priorities. Fiscal year 2024-25 Measure D-20 revenue came in about \$6.6 million. This revenue total was \$70,000 higher than the prior fiscal year and has continued to grow. The graph above shows the four recent full years of Measure D-20 revenue.

The City uses Measure D-20 funds responsibly to keep our community safe. Your Measure D-20 tax dollars are paying for vital and long overdue investments in essential, safety-related tools, technology, resources and staffing.



POSTAL CUSTOMER

City of Atascadero
6500 Palma Avenue
Atascadero CA 93422



City of Atascadero

Measure D-20



2025 ANNUAL REPORT

Powered by Community Support: Measure D-20

Building for the Future: Public Safety Facilities Project



Work is underway on the design-build public safety facilities project supported by Measure D-20, helping to meet modern safety standards and future service needs. The project includes a new Fire Station One and Emergency Operations Center, a remodeled and expanded Fire Station Two, and operational improvements to the Police Department facilities.

These long-term improvements will strengthen emergency readiness and provide safe, modern and functional facilities to serve the community into the future. Construction is anticipated to be completed by the end of 2027.

A Different Kind of First Response - OUR Team Success

Measure D-20 funding supports the City's Outreach for Underrepresented Residents (OUR) team, which improves public safety while connecting individuals experiencing homelessness with services and resources. From July 2024 through July 2025, OUR team responded to over 1,100 calls for service and helped reduce illegal encampments communitywide.



Through strong partnerships with local service providers, OUR team helped 17 individuals transition into temporary or permanent housing and supported efforts that led to long-term care placements through County Conservatorships for individuals facing severe addiction or mental health challenges. These efforts help break cycles of repeated emergency and public safety contacts while improving community safety and stability.

OUR Team Community Impact (July 2024 – July 2025)

- 1,135 Calls for Service & Proactive Contacts
- 113 Arrests Supporting Accountability & Rehabilitation
- 396 Illegal Camping Reports (Down from 601 in 2023-24)
- 22 Mental Health Holds Connecting Individuals to Care

Page 16 of 98

Making Waves in Our Community

Thanks to Measure D-20 funding, the City brought back the popular summer Aquatics Program in partnership with Atascadero Unified School District and Atascadero High School. Residents enjoyed affordable swim lessons, recreational swim, and lap swim at the newly reopened AHS pool, with more than 120 young swimmers building water safety skills and another 100 community members taking part in open and lap swim.

Measure D-20 funding helped keep costs manageable for families while restoring a valued recreation program that builds confidence in the water, encourages active lifestyles, and provides fun, quality time together for residents of all ages.



Aquatics Program Participants

Accountability & Transparency

Measure D-20 revenues remain locally controlled, independently audited, and publicly reported each year. The City continues to prioritize responsible spending, long-term planning, and investments that directly benefit Atascadero residents.

For more information visit
www.atascadero.org/D20



CITY OF ATASCADERO

CITY COUNCIL STAFF REPORT

Item D3

Department: Fire
Date: 4/14/26
Placement: Consent

TO: JAMES R. LEWIS, CITY MANAGER
FROM: CASEY BRYSON, FIRE CHIEF
PREPARED BY: KELLY AREBALO, ADMINISTRATIVE ASSISTANT

SUBJECT: Declare Vegetative Growth and/or Refuse a Public Nuisance

RECOMMENDATION:

Council adopt Draft Resolution, declaring vegetative growth and/or refuse a public nuisance, commencing proceedings for the abatement of said nuisances, and placing all abatement fees on the San Luis Obispo County Special Tax Assessment for the fiscal year 2026-2027 Tax Roll.

REPORT IN BRIEF:

Adoption of the Draft Resolution declaring vegetative growth and/or refuse a public nuisance is required for the contractor to abate privately owned parcels without the consent of the property owner, as well as placing all assessment fees on the tax roll.

DISCUSSION:

The Municipal Code, Section 6-13.03, addresses the abatement of vegetative growth and/or refuse, which constitutes a hazard. Adoption of the Draft Resolution is the first step in this annual program, which requires City Council action. Atascadero Fire & Emergency Services (AFES) conducted its initial inspections March 2026. There are approximately 11,282 parcels within the City. Notices are mailed to the recorded property owner of each parcel listed declaring that their parcel is an existing, future, or "potential" hazard. AFES advises that it considers a parcel a future or "potential" hazard if the parcel is not completely landscaped or irrigated and/or there is a potential for weed growth (6-13.01). The list of parcels identified to have vegetative growth and/or refuse, which are or may become a public nuisance, is available for review in the Office of the City Clerk and with AFES.

FISCAL IMPACT:

The City recovers costs for administering this program. Parcels not abated are charged the contractor fee for abatement, plus a charge equal to 166% of the contractor's fee and a flat fee of \$299 to abate. The total charge is placed on the San Luis Obispo County Special Tax Assessment for the fiscal year 2026-2027 Tax Roll.

REVIEWED BY OTHERS:

This item has been reviewed by the Fire Chief.

REVIEWED AND APPROVED FOR COUNCIL AGENDA



Lara K. Henderson, Assistant City Manager

ATTACHMENT(S):

- 1. Draft Resolution
- 2. Exhibit A - Weeds Parcel List
- 3. Vegetative Growth / Refuse Notice

DRAFT RESOLUTION

RESOLUTION OF THE CITY COUNCIL OF THE CITY OF ATASCADERO, CALIFORNIA, DECLARING VEGETATIVE GROWTH (NOXIOUS WEEDS) AND/OR REFUSE A PUBLIC NUISANCE

WHEREAS, the Atascadero Fire & Emergency Services (AFES) conducted parcel inspections throughout the City of Atascadero in late March 2026; and

WHEREAS, AFES considers a property, land, or lot a future or “potential” hazard if the property, land, or lot is not completely landscaped or irrigated and/or there is a potential for weed growth; and

WHEREAS, property, lands, or lots in the City were identified as having existing, future, or “potential” hazards that are considered to be a public nuisance; and

WHEREAS, AFES is commencing proceedings for the abatement of said nuisances; and

WHEREAS, abatement fees will be placed on the San Luis Obispo County Special Tax Assessment for the Fiscal Year 2026-2027 Tax Roll.

NOW, THEREFORE BE IT RESOLVED, by the City Council of the City of Atascadero:

SECTION 1. That vegetative growth (noxious weeds) and/or refuse are, or may become, a hazard and hereby declared to be a public nuisance which should be abated for the reasons that vegetative growth may attain such a large growth as to become a fire menace and/or drainage restriction, when mature and said refuse may become a public nuisance, thereby creating a hazard to public health and safety.

The City Council of the City of Atascadero finds and declares that vegetative growth (noxious weeds) and/or refuse on specified parcels of property are seasonal and recurrent nuisances. Such seasonal and recurrent nuisances shall be abated in accordance with the provisions of City and State laws. No further hearings need to be held, and it shall be sufficient to mail a notice to the owner of the property as their address appears upon the current assessment roll.

SECTION 2. A description of the parcel of lots of private property upon which, or in front of which, said nuisances are or may become a hazard, according to the official Assessment Map of said City of Atascadero, shall be posted annually in the office of the City Clerk and referred to as Exhibit A, attached hereto and incorporated herein by this reference.

SECTION 3. The City Clerk or designee is hereby ordered and directed to mail written notices of the proposed abatement to all persons owning property described in accordance with Section 6-13.08 of the Atascadero Municipal Code.

SECTION 4. Pursuant to Section 6-13.10 of the Atascadero Municipal Code, the City Council shall hear and consider all objections or protests to the required removal of said vegetative

growth and/or refuse. The City Clerk shall post a copy of the public hearing notice in accordance with the Ralph M. Brown Act.

SECTION 5. Pursuant to Section 6-13.17 of the Atascadero Municipal Code, if the owner does not abate the hazard, it will be abated by the City contractor. The cost of the abatement plus a \$299 flat fee and 166% administrative fee and County fee will be assessed upon the County property tax bill and constitute a lien upon such land until paid.

PASSED AND ADOPTED at a regular meeting of the City Council held on the 14th day of April 2026.

On motion by _____ and seconded by _____, the foregoing Resolution is hereby adopted in its entirety on the following roll call vote:

AYES:
NOES:
ABSENT:
ABSTAIN:

CITY OF ATASCADERO

Charles Bourbeau, Mayor

ATTEST:

Lara K. Henderson, City Clerk

2026 Exhibit A - Weeds

Assessor's Parcel Number (APN) - Property Street Name

028-021-008 - SYCAMORE	028-021-009 - SYCAMORE	028-021-010 - SYCAMORE
028-021-014 - SYCAMORE	028-021-015 - SYCAMORE	028-021-025 - SYCAMORE
028-021-027 - SYCAMORE	028-021-028 - SYCAMORE	028-021-038 - SYCAMORE
028-032-001 - SYCAMORE	028-032-003 - SYCAMORE	028-032-006 - SYCAMORE
028-032-012 - SYCAMORE	028-032-015 - HIDALGO	028-032-019 - HIDALGO
028-032-020 - HIDALGO	028-032-021 - HIDALGO	028-032-034 - SYCAMORE
028-032-039 - SYCAMORE	028-032-042 - BUENA	028-032-044 - HIDALGO
028-032-046 - SYCAMORE	028-032-047 - SYCAMORE	028-041-003 - SYCAMORE
028-041-005 - SYCAMORE	028-041-011 - SYCAMORE	028-041-012 - SYCAMORE
028-042-001 - HIDALGO	028-042-002 - HIDALGO	028-042-003 - HIDALGO
028-042-015 - MIRAMON	028-042-018 - MIRAMON	028-042-022 - MIRAMON
028-042-030 - HIDALGO	028-042-031 - HIDALGO	028-042-032 - MIRAMON
028-042-042 - BUENA	028-042-043 - BUENA	028-042-044 - MIRAMON
028-042-046 - MIRAMON	028-042-047 - MIRAMON	028-042-049 - MIRAMON
028-042-050 - MIRAMON	028-042-051 - MIRAMON	028-042-054 - HIDALGO
028-051-005 - SEPERADO	028-051-015 - SEPERADO	028-051-018 - SAN ANSELMO
028-051-030 - ARIZONA	028-051-031 - ARIZONA	028-051-036 - SAN ANSELMO
028-051-038 - SEPERADO	028-051-043 - ARIZONA	028-051-044 - ARIZONA
028-051-045 - ARIZONA	028-051-051 - ARIZONA	028-051-052 - ARIZONA
028-051-053 - SEPERADO	028-051-055 - SEPERADO	028-051-057 - SEPERADO
028-051-058 - SEPERADO	028-051-059 - SEPERADO	028-052-006 - ARIZONA
028-052-013 - ESTRADA	028-052-017 - ESTRADA	028-052-018 - ESTRADA
028-052-019 - ESTRADA	028-052-031 - ESTRADA	028-052-032 - ESTRADA
028-052-033 - ESTRADA	028-052-034 - ARIZONA	028-052-035 - ARIZONA
028-061-016 - ARIZONA	028-061-018 - ARIZONA	028-061-019 - ARIZONA
028-061-020 - ARIZONA	028-061-021 - ARIZONA	028-061-022 - ARIZONA
028-061-023 - ARIZONA	028-061-028 - ARIZONA	028-061-043 - ARIZONA
028-061-045 - SEPERADO	028-061-046 - SEPERADO	028-061-049 - ARIZONA

84 of 5868 parcels

Assessor's Parcel Number (APN) - Property Street Name

028-061-052 - ARIZONA	028-062-002 - ARIZONA	028-062-011 - ESTRADA
028-062-012 - ESTRADA	028-062-015 - ESTRADA	028-062-017 - ESTRADA
028-062-020 - SAN JACINTO	028-062-025 - ARIZONA	028-062-036 - ARIZONA
028-062-038 - ARIZONA	028-062-039 - ARIZONA	028-062-041 - ESTRADA
028-062-042 - ARIZONA	028-062-043 - ARIZONA	028-071-002 - TRAFFIC
028-071-006 - DOLORES	028-071-015 - VISCANO	028-071-032 - VISCANO
028-071-033 - TRAFFIC	028-071-035 - VISCANO	028-071-036 - VISCANO
028-071-037 - DOLORES	028-071-040 - VISCANO	028-071-047 - SAN JACINTO
028-071-049 - VISCANO	028-071-050 - SAN JACINTO	028-071-052 - DOLORES
028-071-053 - DOLORES	028-072-002 - SAN JACINTO	028-073-001 - TRAFFIC
028-081-003 - MIRAMON	028-081-004 - SYCAMORE	028-081-005 - MIRAMON
028-082-001 - TRAFFIC	028-091-003 - SYCAMORE	028-092-003 - SYCAMORE
028-092-012 - SYCAMORE	028-092-022 - SYCAMORE	028-092-023 - SYCAMORE
028-093-002 - HIDALGO	028-093-004 - HIDALGO	028-093-012 - MIRAMON
028-093-013 - MIRAMON	028-093-014 - MIRAMON	028-093-026 - HIDALGO
028-093-032 - SYCAMORE	028-093-037 - HIDALGO	028-093-038 - MIRAMON
028-093-039 - MIRAMON	028-093-043 - BUENA	028-093-045 - BUENA
028-101-001 - BUENA	028-101-002 - MIRAMON	028-101-003 - MIRAMON
028-102-002 - TRAFFIC	028-103-009 - ALAMO	028-103-011 - TRAFFIC
028-103-012 - TRAFFIC	028-131-004 - SYCAMORE	028-131-016 - SYCAMORE
028-131-018 - ACACIA	028-131-025 - SYCAMORE	028-131-027 - SYCAMORE
028-131-028 - SYCAMORE	028-131-030 - SYCAMORE	028-131-031 - SYCAMORE
028-131-036 - SYCAMORE	028-131-037 - SYCAMORE	028-131-038 - SYCAMORE
028-131-039 - SYCAMORE	028-132-001 - SYCAMORE	028-132-002 - SYCAMORE
028-132-018 - SYCAMORE	028-132-019 - SYCAMORE	028-132-023 - SYCAMORE
028-132-035 - SYCAMORE	028-132-036 - SYCAMORE	028-141-001 - SAN ANSELMO
028-141-002 - ESTRADA	028-141-009 - ESTRADA	028-141-010 - ESTRADA
028-141-011 - ESTRADA	028-141-015 - ARENA	028-141-019 - ARENA
028-141-020 - YERBA	028-141-021 - ARENA	028-141-023 - ARENA

Assessor's Parcel Number (APN) - Property Street Name

028-141-025 - SAN ANSELMO	028-141-029 - ESTRADA	028-141-031 - ARENA
028-141-032 - ESTRADA	028-141-033 - ESTRADA	028-141-034 - ARENA
028-141-035 - ARENA	028-151-016 - YERBA	028-151-017 - YERBA
028-151-022 - YERBA	028-151-025 - YERBA	028-151-026 - ESTRADA
028-151-027 - DOLORES	028-151-048 - YERBA	028-151-061 - MANANITA
028-151-063 - YERBA	028-152-006 - MANANITA	028-152-013 - ESTRADA
028-152-015 - SAN JACINTO	028-152-019 - SAN JACINTO	028-152-020 - SAN JACINTO
028-152-040 - DOLORES	028-152-043 - MANANITA	028-152-044 - MANANITA
028-152-046 - SAN JACINTO	028-152-050 - SAN JACINTO	028-152-058 - MANANITA
028-152-074 - SAN JACINTO	028-161-003 - SAN JACINTO	028-161-006 - SAN JACINTO
028-161-007 - SAN JACINTO	028-161-014 - SAN JACINTO	028-161-015 - SAN VICENTE
028-161-021 - SAN JACINTO	028-161-022 - SAN JACINTO	028-161-023 - SAN VICENTE
028-161-029 - SAN VICENTE	028-161-030 - SAN VICENTE	028-161-031 - SAN VICENTE
028-161-034 - SAN VICENTE	028-161-035 - SAN VICENTE	028-162-007 - SAN VICENTE
028-162-008 - SAN VICENTE	028-162-013 - VISCANO	028-162-014 - VISCANO
028-162-015 - VISCANO	028-162-016 - VISCANO	028-162-021 - VISCANO
028-162-023 - SAN VICENTE	028-162-025 - VISCANO	028-162-031 - VISCANO
028-162-032 - VISCANO	028-162-035 - VISCANO	028-162-036 - VISCANO
028-162-037 - SAN VICENTE	028-162-038 - SAN VICENTE	028-171-002 - VISCANO
028-171-004 - VISCANO	028-171-006 - DOLORES	028-171-007 - DOLORES
028-171-008 - DOLORES	028-171-009 - VISCANO	028-171-010 - DOLORES
028-172-004 - DOLORES	028-172-005 - DOLORES	028-172-012 - VALENTINA
028-172-013 - VALENTINA	028-172-014 - VALENTINA	028-172-015 - VALENTINA
028-172-022 - ALAMO	028-172-024 - ALAMO	028-172-028 - DOLORES
028-172-031 - DOLORES	028-172-032 - ALAMO	028-181-002 - DOLORES
028-181-008 - VALENTINA	028-181-012 - GANCHO	028-181-014 - SAN PEDRO
028-181-017 - SAN PEDRO	028-181-019 - SAN PEDRO	028-181-025 - VALENTINA
028-181-026 - VALENTINA	028-181-028 - VALENTINA	028-182-001 - SAN PEDRO
028-182-002 - SAN PEDRO	028-182-005 - SAN PEDRO	028-182-009 - SAN PEDRO

Assessor's Parcel Number (APN) - Property Street Name

028-182-010 - ARROYO	028-182-013 - ALAMO	028-182-020 - ALAMO
028-182-022 - SAN PEDRO	028-182-023 - SAN PEDRO	028-182-025 - ALAMO
028-182-026 - ALAMO	028-182-027 - SAN PEDRO	028-182-028 - SAN PEDRO
028-182-030 - ARROYO	028-182-031 - ARROYO	028-191-023 - TRAFFIC
028-192-006 - TRAFFIC	028-192-007 - TRAFFIC	028-192-014 - ALAMO
028-192-019 - ROSARIO	028-192-020 - ROSARIO	028-192-024 - ALAMO
028-192-032 - ALAMO	028-192-035 - TRAFFIC	028-192-040 - HONDA
028-192-043 - HONDA	028-192-050 - TRAFFIC	028-192-053 - ALAMO
028-192-054 - ALAMO	028-192-055 - ALAMO	028-192-056 - ALAMO
028-192-057 - ALAMO	028-192-058 - TRAFFIC	028-192-059 - TRAFFIC
028-192-060 - TRAFFIC	028-192-061 - TRAFFIC	028-192-062 - TRAFFIC
028-192-063 - ALAMO	028-192-064 - ALAMO	028-192-065 - ALAMO
028-201-004 - VIA	028-201-009 - ENSENADA	028-201-011 - VIA
028-212-005 - CAPISTRANO	028-213-003 - CABRILLO	028-213-008 - CABRILLO
028-213-011 - MAGDALENA	028-213-012 - MERCEDES	028-213-013 - CABRILLO
028-214-001 - MAGDALENA	028-214-012 - MAGDALENA	028-214-019 - MAGDALENA
028-214-022 - MERCEDES	028-215-016 - MERCEDES	028-215-017 - MERCEDES
028-217-003 - MERCEDES	028-217-005 - CAPISTRANO	028-217-006 - MERCEDES
028-217-007 - CAPISTRANO	028-221-004 - CEMETERY	028-221-006 - SERENA
028-231-002 - CEMETERY	028-241-013 - CORTEZ	028-241-014 - CORTEZ
028-241-015 - CORTEZ	028-241-016 - CORTEZ	028-241-019 - CORTEZ
028-241-020 - CORTEZ	028-241-024 - CORTEZ	028-242-005 - CURBARIL
028-242-006 - CURBARIL	028-242-007 - CURBARIL	028-242-008 - CURBARIL
028-251-001 - ARENA	028-251-007 - SAN ARDO	028-251-008 - DOLORES
028-251-009 - SAN ARDO	028-251-018 - SAN ANSELMO	028-251-019 - SAN ANSELMO
028-251-020 - SAN ANSELMO	028-251-021 - SAN ANSELMO	028-251-023 - ARENA
028-251-024 - SAN ARDO	028-251-025 - SAN ARDO	028-251-026 - SAN ARDO
028-251-029 - SAN ARDO	028-251-030 - SAN ARDO	028-251-031 - SAN ARDO
028-261-004 - YERBA	028-261-008 - SAN ARDO	028-261-009 - SAN ARDO

Assessor's Parcel Number (APN) - Property Street Name

028-261-010 - SAN ARDO	028-261-016 - SAN ARDO	028-261-020 - ARENA
028-261-022 - SAN ARDO	028-261-023 - DOLORES	028-261-026 - YERBA
028-261-028 - YERBA	028-261-029 - YERBA	028-261-030 - YERBA
028-261-032 - YERBA	028-261-033 - ARENA	028-271-008 - SAN ANSELMO
028-271-009 - DOLORES	028-271-013 - DOLORES	028-271-014 - DOLORES
028-271-016 - SAN ANSELMO	028-271-017 - SAN ANSELMO	028-271-018 - DOLORES
028-271-023 - SAN ANSELMO	028-271-024 - SAN ANSELMO	028-271-026 - SAN ANSELMO
028-271-028 - SAN ANSELMO	028-271-033 - DOLORES	028-271-034 - DOLORES
028-281-001 - DOLORES	028-281-002 - CURVADO	028-281-004 - EL VERANO
028-281-005 - EL VERANO	028-281-012 - EL VERANO	028-281-015 - EL VERANO
028-282-002 - EL VERANO	028-282-004 - EL VERANO	028-282-007 - DOLORES
028-282-013 - NOGALES	028-282-015 - DOLORES	028-282-019 - NOGALES
028-282-020 - NOGALES	028-282-021 - EL VERANO	028-282-023 - NOGALES
028-282-026 - NOGALES	028-291-001 - DOLORES	028-291-002 - DOLORES
028-291-003 - DOLORES	028-291-007 - CURVADO	028-291-009 - CURVADO
028-292-001 - DOLORES	028-292-005 - SAN JACINTO	028-292-006 - NAVIDAD
028-292-009 - NAVIDAD	028-292-010 - NAVIDAD	028-292-011 - SAN JACINTO
028-292-013 - NAVIDAD	028-292-014 - DOLORES	028-292-015 - DOLORES
028-292-016 - CURVADO	028-292-018 - SAN JACINTO	028-292-019 - SAN JACINTO
028-301-007 - DULZURA	028-301-008 - DULZURA	028-301-010 - DULZURA
028-301-012 - SAN JACINTO	028-301-016 - SAN JACINTO	028-301-017 - SAN JACINTO
028-301-018 - SAN JACINTO	028-301-022 - SAN JACINTO	028-301-025 - SAN JACINTO
028-301-026 - DOLORES	028-301-031 - DULZURA	028-301-032 - DULZURA
028-301-034 - DOLORES	028-301-036 - SAN JACINTO	028-301-038 - SAN JACINTO
028-301-043 - DULZURA	028-301-044 - SAN JACINTO	028-311-008 - ROSARIO
028-311-009 - ROSARIO	028-311-015 - DULZURA	028-311-018 - DULZURA
028-311-025 - DULZURA	028-311-028 - DULZURA	028-311-029 - DULZURA
028-311-031 - GANCHO	028-311-032 - GANCHO	028-311-033 - GANCHO
028-311-034 - DULZURA	028-311-035 - DULZURA	028-311-036 - ROSARIO

Assessor's Parcel Number (APN) - Property Street Name

028-311-043 - BAJADA	028-311-044 - BAJADA	028-311-045 - BAJADA
028-321-003 - GANCHO	028-321-010 - ROSARIO	028-321-012 - ARROYO
028-321-015 - ARROYO	028-321-017 - ROSARIO	028-321-018 - ROSARIO
028-321-020 - GANCHO	028-321-024 - GANCHO	028-321-025 - ROSARIO
028-321-028 - ARROYO	028-321-030 - ARROYO	028-321-034 - ARROYO
028-321-035 - ARROYO	028-322-001 - ROSARIO	028-322-003 - BARRENDA
028-322-008 - ROSARIO	028-322-014 - ALAMO	028-322-015 - ALAMO
028-322-021 - ALAMO	028-322-024 - BARRENDA	028-322-025 - BARRENDA
028-322-030 - ALAMO	028-322-031 - BARRENDA	028-322-032 - ALAMO
028-322-033 - ROSARIO	028-322-034 - ALAMO	028-322-035 - ALAMO
028-322-036 - ALAMO	028-322-037 - ALAMO	028-322-038 - ROSARIO
028-322-039 - ALAMO	028-322-040 - ROSARIO	028-322-041 - BARRENDA
028-331-004 - ROSARIO	028-331-005 - ROSARIO	028-331-006 - ROSARIO
028-331-009 - BARRENDA	028-331-015 - ROSARIO	028-331-017 - BAJADA
028-332-001 - BARRENDA	028-332-002 - BARRENDA	028-332-003 - BARRENDA
028-332-004 - BARRENDA	028-332-008 - JUAREZ	028-332-009 - JUAREZ
028-332-019 - JUAREZ	028-332-020 - ALAMO	028-332-025 - HONDA
028-332-030 - JUAREZ	028-332-031 - BARRENDA	028-332-032 - BARRENDA
028-332-033 - BARRENDA	028-332-034 - BARRENDA	028-332-035 - ALAMO
028-332-038 - BARRENDA	028-332-039 - BARRENDA	028-332-040 - BARRENDA
028-341-008 - ATAS CREEK RES	028-341-011 - ENSENADA	028-341-012 - ENSENADA
028-341-026 - VIA	028-351-001 - ENSENADA	028-351-002 - ENSENADA
028-351-003 - ENSENADA	028-351-004 - ENSENADA	028-351-005 - CABRILLO
028-351-009 - CAPISTRANO	028-351-011 - CABRILLO	028-351-012 - CAPISTRANO
028-351-014 - CAPISTRANO	028-351-017 - CAPISTRANO	028-352-002 - CAPISTRANO
028-352-004 - CAPISTRANO	028-352-005 - CAPISTRANO	028-352-012 - CABRILLO
028-352-017 - CABRILLO	028-352-018 - CABRILLO	028-352-019 - CAPISTRANO
028-352-020 - CAPISTRANO	028-353-002 - CABRILLO	028-353-003 - CABRILLO
028-353-004 - CABRILLO	028-353-006 - CABRILLO	028-353-007 - MAGDALENA

Assessor's Parcel Number (APN) - Property Street Name

028-353-008 - MAGDALENA	028-353-009 - MAGDALENA	028-353-010 - MAGDALENA
028-353-011 - MAGDALENA	028-354-003 - MAGDALENA	028-354-011 - MAGDALENA
028-354-013 - MAGDALENA	028-355-008 - MERCEDES	028-355-010 - MERCEDES
028-355-013 - MERCEDES	028-355-015 - MERCEDES	028-361-009 - ENSENADA
028-361-023 - ENSENADA	028-361-030 - ENSENADA	028-361-034 - ENSENADA
028-361-035 - ENSENADA	028-361-036 - ENSENADA	028-371-002 - ENSENADA
028-371-003 - ENSENADA	028-371-005 - ENSENADA	028-371-006 - ENSENADA
028-371-009 - CAPISTRANO	028-371-010 - CAPISTRANO	028-371-021 - CABRILLO
028-371-028 - ENSENADA	028-371-029 - ENSENADA	028-371-030 - ENSENADA
028-372-002 - CAPISTRANO	028-372-003 - CAPISTRANO	028-372-006 - CAPISTRANO
028-372-010 - MAGNOLIA	028-372-011 - MAGNOLIA	028-372-013 - MAGNOLIA
028-372-014 - MAGNOLIA	028-372-015 - MAGNOLIA	028-372-018 - CABRILLO
028-372-019 - CABRILLO	028-372-020 - CAPISTRANO	028-372-023 - CAPISTRANO
028-372-024 - CABRILLO	028-372-025 - CAPISTRANO	028-372-026 - CAPISTRANO
028-372-028 - CAPISTRANO	028-372-029 - MAGNOLIA	028-381-017 - MAGNOLIA
028-381-023 - MAGNOLIA	028-381-024 - MAGNOLIA	028-381-025 - MAGNOLIA
028-381-026 - MAGNOLIA	028-381-029 - MAGNOLIA	028-381-030 - MAGNOLIA
028-382-005 - MERCEDES	028-382-006 - MERCEDES	028-382-012 - MERCEDES
028-382-013 - MERCEDES	028-382-014 - MERCEDES	028-391-002 - DOLORES
028-391-003 - DOLORES	028-391-005 - DOLORES	028-391-007 - VISCANO
028-401-001 - RIVER PARCEL	028-401-002 - TAMPICO	028-401-003 - CURBARIL
028-401-004 - VERNALIS	028-401-005 - TAMPICO	028-401-006 - VERNALIS
028-401-009 - VERNALIS	028-401-010 - TAMPICO	028-401-011 - ARAGON
028-401-015 - ARAGON	028-401-018 - AURORA	028-401-019 - AURORA
028-401-020 - AURORA	028-411-001 - CURBARIL	028-411-004 - VERNALIS
028-411-005 - VERNALIS	028-411-008 - GABARDA	028-411-009 - GABARDA
028-411-013 - CURBARIL	028-411-015 - CURBARIL	028-411-018 - GABARDA
028-411-020 - TAMPICO	028-411-021 - GABARDA	028-411-027 - CURBARIL
028-411-028 - CURBARIL	028-412-001 - TAMPICO	028-412-002 - AURORA

Assessor's Parcel Number (APN) - Property Street Name

028-412-004 - AURORA	028-412-005 - AURORA	028-412-006 - AURORA
028-412-008 - AURORA	028-412-009 - AURORA	028-412-010 - GABARDA
028-412-014 - GABARDA	028-412-015 - TAMPICO	028-412-020 - GABARDA
028-412-021 - GABARDA	028-413-001 - GABARDA	028-413-003 - CORTEZ
028-413-010 - CURBARIL	028-413-011 - CURBARIL	028-413-012 - CURBARIL
029-011-007 - NOGALES	029-011-008 - NOGALES	029-011-015 - DOLORES
029-011-017 - NOGALES	029-011-018 - TRANQUILLA	029-011-025 - SAN ANSELMO
029-011-031 - TRANQUILLA	029-011-041 - NOGALES	029-011-042 - TRANQUILLA
029-011-043 - TRANQUILLA	029-011-045 - DOLORES	029-012-003 - ROSITA
029-012-005 - TRANQUILLA	029-012-011 - ROSITA	029-012-012 - ROSITA
029-012-016 - TRANQUILLA	029-012-017 - SAN ANSELMO	029-012-020 - ROSITA
029-012-021 - ROSITA	029-012-026 - TRANQUILLA	029-022-004 - LOBOS
029-022-011 - ROSITA	029-022-017 - LOBOS	029-022-025 - ROSITA
029-022-026 - ROSITA	029-022-028 - ROSITA	029-023-001 - ROSITA
029-023-007 - ROSITA	029-023-010 - ROSITA	029-023-012 - TRANQUILLA
029-024-001 - TRANQUILLA	029-024-003 - TRANQUILLA	029-024-005 - NOGALES
029-024-013 - TRANQUILLA	029-024-018 - ROSITA	029-024-021 - NOGALES
029-031-005 - EL VERANO	029-031-007 - EL VERANO	029-031-008 - EL VERANO
029-031-009 - EL VERANO	029-031-010 - EL VERANO	029-031-011 - VIDA
029-031-012 - VIDA	029-032-001 - EL VERANO	029-032-007 - NAVIDAD
029-032-009 - EL VERANO	029-032-010 - VIDA	029-032-012 - EL VERANO
029-032-013 - EL VERANO	029-032-014 - EL VERANO	029-041-002 - VIDA
029-041-004 - VIDA	029-041-006 - VIDA	029-041-008 - VIDA
029-041-010 - SAN JACINTO	029-041-012 - SAN JACINTO	029-041-013 - SAN JACINTO
029-041-015 - SAN JACINTO	029-041-016 - SAN JACINTO	029-041-018 - VIDA
029-041-023 - SAN JACINTO	029-041-024 - SAN JACINTO	029-041-026 - SAN JACINTO
029-041-028 - SAN JACINTO	029-041-029 - VIDA	029-041-030 - VIDA
029-042-001 - VIDA	029-042-003 - VIDA	029-042-004 - EL VERANO
029-042-006 - EL VERANO	029-042-007 - VIDA	029-042-015 - EL VERANO

Assessor's Parcel Number (APN) - Property Street Name

029-051-008 - DULZURA	029-051-009 - NOGALES	029-051-012 - SAN JACINTO
029-051-013 - SAN JACINTO	029-051-014 - SAN JACINTO	029-051-017 - SAN JACINTO
029-051-022 - SAN JACINTO	029-051-023 - DULZURA	029-051-024 - DULZURA
029-051-031 - DULZURA	029-051-032 - DULZURA	029-051-033 - DULZURA
029-061-002 - HONDA	029-061-003 - HONDA	029-061-013 - BARRENDA
029-061-015 - TRAFFIC	029-061-016 - TRAFFIC	029-061-018 - HONDA
029-061-019 - HONDA	029-061-023 - BARRENDA	029-061-025 - HONDA
029-061-029 - BARRENDA	029-061-033 - BARRENDA	029-061-034 - BARRENDA
029-061-040 - BARRENDA	029-061-041 - BARRENDA	029-061-042 - TRAFFIC
029-061-043 - TRAFFIC	029-061-044 - HONDA	029-061-045 - TRAFFIC
029-061-059 - HONDA	029-061-060 - HONDA	029-062-001 - HONDA
029-062-002 - HONDA	029-062-009 - BARRENDA	029-062-011 - BARRENDA
029-062-012 - TRAFFIC	029-062-022 - TRAFFIC	029-062-023 - BAJADA
029-062-025 - BARRENDA	029-062-029 - BAJADA	029-062-030 - BAJADA
029-062-031 - BARRENDA	029-062-044 - BARRENDA	029-071-005 - NOGALES
029-071-009 - NOGALES	029-071-010 - DULZURA	029-071-011 - DULZURA
029-071-022 - FRESNO	029-071-023 - NOGALES	029-071-024 - ROSARIO
029-071-027 - BAJADA	029-071-031 - ROSARIO	029-071-032 - ROSARIO
029-071-033 - ROSARIO	029-071-034 - ROSARIO	029-071-035 - ROSARIO
029-071-039 - BAJADA	029-081-005 - TUNITAS	029-081-006 - TUNITAS
029-081-007 - TUNITAS	029-081-011 - TUNITAS	029-081-012 - BAJADA
029-081-015 - TUNITAS	029-081-016 - TUNITAS	029-081-018 - TUNITAS
029-081-021 - BAJADA	029-081-023 - TUNITAS	029-081-024 - TUNITAS
029-082-025 - BAJADA	029-082-037 - TUNITAS	029-082-039 - TUNITAS
029-082-053 - TUNITAS	029-101-008 - COUNTRY CLUB	029-101-012 - MAGNOLIA
029-101-014 - MAGNOLIA	029-101-015 - COUNTRY CLUB	029-101-016 - COUNTRY CLUB
029-101-017 - COUNTRY CLUB	029-101-018 - COUNTRY CLUB	029-101-066 - CAPISTRANO
029-101-070 - COUNTRY CLUB	029-101-071 - COUNTRY CLUB	029-105-007 - SERENA
029-105-014 - CAPISTRANO	029-105-023 - SERENA	029-105-027 - VALLE

Assessor's Parcel Number (APN) - Property Street Name

029-105-035 - SERENA	029-105-036 - SERENA	029-105-037 - SERENA
029-105-038 - SERENA	029-105-040 - CAPISTRANO	029-105-042 - VALLE
029-105-045 - SERENA	029-106-006 - CAPISTRANO	029-111-002 - PINAL
029-111-003 - PINAL	029-111-005 - PINAL	029-111-006 - PINAL
029-121-002 - PINAL	029-121-003 - PINAL	029-121-005 - MALEZA
029-121-006 - MALEZA	029-121-007 - MALEZA	029-121-008 - MALEZA
029-121-009 - MALEZA	029-121-010 - MALEZA	029-121-019 - MALEZA
029-121-020 - MALEZA	029-121-021 - MALEZA	029-121-022 - MALEZA
029-121-023 - PINAL	029-121-024 - PINAL	029-131-002 - MALEZA
029-131-023 - MALEZA	029-131-025 - MALEZA	029-131-027 - CASTANO
029-131-030 - MALEZA	029-131-032 - MALEZA	029-131-033 - CASTANO
029-131-034 - MALEZA	029-132-010 - CORTEZ	029-132-013 - CORTEZ
029-132-016 - CORTEZ	029-132-018 - CASTANO	029-141-004 - PINAL
029-141-006 - CASTANO	029-141-007 - CASTANO	029-141-008 - CASTANO
029-141-009 - CASTANO	029-141-010 - CURBARIL	029-141-012 - PINAL
029-141-013 - CURBARIL	029-141-014 - CURBARIL	029-141-015 - CASTANO
029-141-017 - CURBARIL	029-141-018 - CASTANO	029-141-021 - PINAL
029-141-022 - CURBARIL	029-142-004 - CASTANO	029-142-005 - CASTANO
029-142-010 - CORTEZ	029-142-011 - CORTEZ	029-142-015 - CASTANO
029-142-019 - CURBARIL	029-142-021 - CURBARIL	029-142-026 - CASTANO
029-142-027 - CASTANO	029-142-028 - CASTANO	029-142-030 - CORTEZ
029-142-031 - CURBARIL	029-142-032 - CURBARIL	029-142-033 - CORTEZ
029-142-034 - CORTEZ	029-151-004 - YESAL	029-151-005 - YESAL
029-151-023 - YESAL	029-151-026 - YESAL	029-152-004 - CURBARIL
029-152-005 - CURBARIL	029-152-009 - CURBARIL	029-152-010 - CASTANO
029-152-013 - CASTANO	029-152-018 - YESAL	029-152-019 - YESAL
029-152-022 - CASTANO	029-152-023 - YESAL	029-152-024 - CASTANO
029-152-025 - CURBARIL	029-152-026 - YESAL	029-152-031 - CURBARIL
029-152-032 - CURBARIL	029-153-002 - CASTANO	029-153-020 - CORTEZ

Assessor's Parcel Number (APN) - Property Street Name

029-153-024 - CASTANO	029-153-025 - CASTANO	029-153-029 - CORTEZ
029-153-030 - CORTEZ	029-153-031 - CASTANO	029-153-035 - CORTEZ
029-161-004 - SONORA	029-161-007 - ESCARPA	029-161-009 - SONORA
029-161-010 - ESCARPA	029-161-011 - ESCARPA	029-161-012 - ESCARPA
029-171-001 - SONORA	029-171-002 - SONORA	029-171-003 - SONORA
029-171-007 - VALLE	029-171-008 - VALLE	029-171-009 - VALLE
029-171-010 - VALLE	029-171-011 - VALLE	029-171-012 - VALLE
029-171-013 - VALLE	029-171-014 - VALLE	029-171-015 - VALLE
029-171-017 - SONORA	029-171-018 - VALLE	029-181-005 - PINAL
029-181-006 - PINAL	029-181-008 - CORTINA	029-181-020 - SONORA
029-181-022 - SONORA	029-181-027 - VALLE	029-181-028 - VALLE
029-181-029 - VALLE	029-181-041 - PINAL	029-181-049 - VALLE
029-181-050 - SONORA	029-191-002 - PINAL	029-191-003 - PINAL
029-191-004 - PINAL	029-191-007 - PINAL	029-191-009 - CURBARIL
029-191-017 - CORTINA	029-191-019 - CURBARIL	029-191-024 - VALLE
029-191-026 - CORTINA	029-191-029 - CORTINA	029-191-034 - PINAL
029-191-035 - PINAL	029-191-045 - PINAL	029-191-047 - PINAL
029-191-048 - VALLE	029-191-049 - VALLE	029-201-007 - PALOMAR
029-201-010 - CASTANO	029-201-016 - CASTANO	029-201-020 - CASTANO
029-201-025 - CASTANO	029-201-026 - PALOMAR	029-201-027 - PALOMAR
029-201-030 - PALOMAR	029-202-005 - CASTANO	029-202-007 - CORTEZ
029-202-010 - CASTANO	029-202-011 - CORTEZ	029-202-016 - CASTANO
029-202-017 - CASTANO	029-211-001 - SAN ANSELMO	029-211-002 - ROSITA
029-211-004 - ROSITA	029-211-015 - LOBOS	029-211-025 - LOBOS
029-211-033 - LOBOS	029-211-035 - LOBOS	029-212-007 - CAYUCOS
029-212-009 - SAN ANSELMO	029-212-010 - SAN ANSELMO	029-212-011 - CAYUCOS
029-212-012 - CAYUCOS	029-212-013 - CAYUCOS	029-212-015 - CAYUCOS
029-212-021 - SAN ANSELMO	029-212-025 - LOBOS	029-212-027 - CAYUCOS
029-221-002 - CAYUCOS	029-221-003 - HERMOSILLA	029-221-004 - HERMOSILLA

Assessor's Parcel Number (APN) - Property Street Name

029-221-013 - LOBOS	029-222-002 - HERMOSILLA	029-222-006 - HERMOSILLA
029-222-009 - CAYUCOS	029-222-010 - CAYUCOS	029-222-018 - ENCIMA
029-222-019 - LOBOS	029-222-021 - LOBOS	029-222-022 - LOBOS
029-222-026 - LOBOS	029-222-027 - NOGALES	029-222-031 - HERMOSILLA
029-222-036 - HERMOSILLA	029-222-037 - ENCIMA	029-222-038 - HERMOSILLA
029-222-039 - LOBOS	029-222-040 - LOBOS	029-223-001 - LOBOS
029-223-008 - LOBOS	029-223-010 - LOBOS	029-223-011 - NOGALES
029-223-020 - LOBOS	029-231-001 - LOBOS	029-231-002 - NOGALES
029-231-007 - NOGALES	029-231-008 - SAN JACINTO	029-231-009 - NOGALES
029-231-010 - SAN JACINTO	029-231-012 - NOGALES	029-231-013 - NOGALES
029-231-014 - NOGALES	029-231-015 - LOBOS	029-231-016 - LOBOS
029-232-001 - VIDA	029-233-004 - SAN JACINTO	029-233-005 - SAN JACINTO
029-233-007 - SAN JACINTO	029-233-014 - VIDA	029-233-016 - VIDA
029-233-017 - NOGALES	029-233-019 - NOGALES	029-233-020 - VIDA
029-233-021 - NOGALES	029-233-023 - VIDA	029-233-024 - VIDA
029-233-025 - NOGALES	029-241-002 - NOGALES	029-241-011 - NOGALES
029-241-015 - SAN JACINTO	029-241-017 - NOGALES	029-241-022 - NOGALES
029-241-023 - NOGALES	029-241-025 - NOGALES	029-241-027 - FRESNO
029-241-028 - FRESNO	029-241-029 - FRESNO	029-241-032 - FRESNO
029-241-033 - NOGALES	029-241-034 - NOGALES	029-241-035 - NOGALES
029-241-039 - FRESNO	029-251-004 - OLMEDA	029-252-001 - ROSARIO
029-252-013 - OLMEDA	029-252-026 - ROSARIO	029-253-004 - ROSARIO
029-253-008 - TUNITAS	029-253-024 - OLMEDA	029-253-030 - TUNITAS
029-253-031 - TUNITAS	029-254-003 - TUNITAS	029-254-013 - TRAFFIC
029-254-014 - TUNITAS	029-254-016 - TUNITAS	029-255-012 - TRAFFIC
029-261-001 - CAYUCOS	029-261-012 - CAYUCOS	029-261-014 - SAN ANSELMO
029-261-024 - EL CAMINO REAL	029-261-025 - EL CAMINO REAL	029-262-014 - HERMOSILLA
029-262-017 - EL CAMINO REAL	029-262-030 - HERMOSILLA	029-262-034 - HERMOSILLA
029-262-036 - EL CAMINO REAL	029-262-039 - CAYUCOS	029-262-043 - EL CAMINO REAL

Assessor's Parcel Number (APN) - Property Street Name

029-262-046 - HERMOSILLA	029-262-047 - EL CAMINO REAL	029-271-007 - SAN JACINTO
029-271-013 - SAN JACINTO	029-271-014 - SAN JACINTO	029-271-017 - HERMOSILLA
029-271-018 - HERMOSILLA	029-271-021 - HERMOSILLA	029-271-023 - HERMOSILLA
029-271-024 - HERMOSILLA	029-272-006 - HERMOSILLA	029-272-007 - HERMOSILLA
029-272-012 - SAN JACINTO	029-272-016 - LOBOS	029-272-017 - SAN JACINTO
029-272-021 - HERMOSILLA	029-272-022 - HERMOSILLA	029-272-023 - LOBOS
029-272-024 - LOBOS	029-274-032 - GRAN PASEO	029-281-005 - FRESNO
029-281-006 - OLMEDA	029-281-013 - SAN JACINTO	029-281-017 - FRESNO
029-281-018 - SAN JACINTO	029-281-020 - OLMEDA	029-281-023 - FRESNO
029-281-030 - FRESNO	029-281-031 - FRESNO	029-281-032 - FRESNO
029-281-036 - FRESNO	029-281-038 - FRESNO	029-281-041 - FRESNO
029-281-042 - FRESNO	029-281-043 - MARIQUITA	029-281-044 - MARIQUITA
029-281-045 - FRESNO	029-281-048 - FRESNO	029-281-049 - FRESNO
029-291-009 - MARIQUITA	029-291-014 - FRESNO	029-291-024 - FRESNO
029-291-025 - FRESNO	029-291-026 - FRESNO	029-291-028 - MARIQUITA
029-291-031 - ROSARIO	029-291-032 - MARIQUITA	029-291-033 - MARIQUITA
029-291-034 - MARIQUITA	029-292-003 - OLMEDA	029-292-006 - MARIQUITA
029-292-013 - OLMEDA	029-292-018 - OLMEDA	029-292-030 - ROSARIO
029-292-034 - MARIQUITA	029-292-043 - ROSARIO	029-301-010 - OLMEDA
029-301-011 - OLMEDA	029-301-016 - PALMA	029-301-030 - OLMEDA
029-301-031 - OLMEDA	029-301-047 - PALMA	029-301-048 - PALMA
029-301-055 - OLMEDA	029-302-014 - PALMA	029-302-017 - EL CAMINO REAL
029-302-019 - EL CAMINO REAL	029-302-020 - EL CAMINO REAL	029-302-033 - PALMA
029-302-034 - PALMA	029-302-035 - PALMA	029-302-038 - PALMA
029-302-039 - PALMA	029-302-040 - PALMA	029-302-041 - PALMA
029-302-052 - EL CAMINO REAL	029-302-053 - EL CAMINO REAL	029-311-009 - OLMEDA
029-311-017 - PALMA	029-311-019 - PALMA	029-311-025 - PALMA
029-311-036 - OLMEDA	029-311-044 - ROSARIO	029-311-047 - ROSARIO
029-311-048 - OLMEDA	029-312-005 - PALMA	029-312-018 - PALMA

Assessor's Parcel Number (APN) - Property Street Name

029-312-024 - EL CAMINO REAL	029-312-025 - PALMA	029-312-026 - PALMA
029-312-028 - ROSARIO	029-312-031 - PALMA	029-312-032 - PALMA
029-312-033 - PALMA	029-321-011 - OLMEDA	029-321-016 - ROSARIO
029-321-023 - ROSARIO	029-322-001 - ROSARIO	029-322-009 - TRAFFIC
029-322-012 - TRAFFIC	029-322-014 - RIDGEWAY	029-322-016 - PALMA
029-322-017 - PALMA	029-322-019 - RIDGEWAY	029-322-020 - ROSARIO
029-322-021 - TRAFFIC	029-322-022 - RIDGEWAY	029-322-023 - ROSARIO
029-322-024 - ROSARIO	029-331-003 - OLMEDA	029-351-001 - VALLE
029-352-002 - VALLE	029-352-003 - VALLE	029-353-001 - ESCARPA
029-353-003 - VALLE	029-353-004 - VALLE	029-361-013 - SOMBRILLA
029-361-023 - CAPISTRANO	029-361-038 - EL CAMINO REAL	029-361-041 - EL CAMINO REAL
029-361-042 - EL CAMINO REAL	029-361-044 - EL CAMINO REAL	029-363-046 - CAPISTRANO
029-363-047 - CAPISTRANO	029-363-049 - CAPISTRANO	029-363-050 - CAPISTRANO
029-371-010 - SOMBRILLA	029-371-014 - SOMBRILLA	029-371-016 - SOMBRILLA
029-371-017 - SOMBRILLA	029-371-018 - SOMBRILLA	029-371-019 - SOMBRILLA
029-371-020 - VALLE	029-371-021 - SOMBRILLA	029-371-022 - VALLE
029-371-023 - SOMBRILLA	029-371-027 - SOMBRILLA	029-371-028 - VALLE
029-371-029 - SOMBRILLA	029-371-030 - VALLE	029-371-031 - VALLE
029-371-032 - VALLE	029-382-001 - VALLE	029-382-003 - VALLE
029-382-004 - VALLE	029-382-006 - ENCINAL	029-382-007 - VALLE
029-382-008 - VALLE	029-382-019 - VALLE	029-382-021 - VALLE
029-382-023 - VALLE	029-382-025 - VALLE	029-382-028 - VALLE
029-382-029 - VALLE	029-382-030 - VALLE	029-382-031 - VALLE
029-382-032 - VALLE	029-382-033 - ENCINAL	029-382-034 - VALLE
029-391-058 - SANTA YSABEL	030-011-004 - SANTA YSABEL	030-011-013 - SANTA YSABEL
030-011-024 - SOMBRILLA	030-011-029 - SOMBRILLA	030-011-030 - SANTA YSABEL
030-011-033 - ROBLES	030-011-034 - SOMBRILLA	030-021-002 - SOMBRILLA
030-021-005 - SOMBRILLA	030-021-006 - SOMBRILLA	030-021-007 - SOMBRILLA
030-021-008 - SOMBRILLA	030-021-011 - SOMBRILLA	030-021-012 - SOMBRILLA

Assessor's Parcel Number (APN) - Property Street Name

030-021-015 - SOMBRILLA	030-021-017 - ENCINAL	030-021-019 - SOMBRILLA
030-021-021 - ENCINAL	030-021-022 - ENCINAL	030-031-002 - ENCINAL
030-031-003 - ENCINAL	030-031-007 - VALLE	030-031-009 - CURBARIL
030-031-012 - CURBARIL	030-031-015 - ENCINAL	030-031-016 - ENCINAL
030-031-017 - ENCINAL	030-031-018 - ENCINAL	030-031-020 - VALLE
030-041-004 - SOMBRILLA	030-041-005 - SOMBRILLA	030-041-006 - CURBARIL
030-041-007 - SOMBRILLA	030-041-008 - SOMBRILLA	030-041-009 - SOMBRILLA
030-041-014 - SOMBRILLA	030-041-015 - SOMBRILLA	030-041-016 - SOMBRILLA
030-041-017 - SOMBRILLA	030-041-019 - SOMBRILLA	030-041-020 - SOMBRILLA
030-041-021 - SOMBRILLA	030-041-022 - SOMBRILLA	030-051-003 - VALLE
030-051-004 - VALLE	030-051-009 - PALOMAR	030-051-011 - JUNIPERO
030-051-012 - JUNIPERO	030-051-018 - JUNIPERO	030-051-019 - PALOMAR
030-051-020 - PALOMAR	030-051-021 - JUNIPERO	030-051-030 - VALLE
030-051-032 - VALLE	030-051-037 - PALOMAR	030-051-038 - JUNIPERO
030-051-039 - PALOMAR	030-051-040 - VALLE	030-051-041 - VALLE
030-051-043 - JUNIPERO	030-051-044 - JUNIPERO	030-051-048 - VALLE
030-051-049 - JUNIPERO	030-061-003 - CURBARIL	030-061-011 - CURBARIL
030-061-018 - JUNIPERO	030-061-019 - JUNIPERO	030-061-020 - JUNIPERO
030-061-025 - CURBARIL	030-061-030 - CURBARIL	030-061-032 - CURBARIL
030-061-033 - CURBARIL	030-061-038 - JUNIPERO	030-061-042 - CURBARIL
030-061-044 - CURBARIL	030-061-046 - CURBARIL	030-061-049 - CURBARIL
030-061-050 - VALLE	030-061-051 - VALLE	030-061-052 - CURBARIL
030-061-054 - JUNIPERO	030-061-055 - JUNIPERO	030-061-057 - JUNIPERO
030-061-058 - CURBARIL	030-071-001 - JUNIPERO	030-071-006 - JUNIPERO
030-071-016 - JUNIPERO	030-071-017 - PALOMAR	030-071-029 - JUNIPERO
030-071-030 - PALOMAR	030-071-034 - PALOMAR	030-071-035 - JUNIPERO
030-071-036 - PALOMAR	030-071-037 - PALOMAR	030-071-044 - JUNIPERO
030-071-057 - PALOMAR	030-071-058 - JUNIPERO	030-071-059 - JUNIPERO
030-071-061 - JUNIPERO	030-081-035 - PARRIZA	030-091-003 - SOMBRILLA

Assessor's Parcel Number (APN) - Property Street Name

030-091-005 - SOMBRILLA	030-091-014 - SANTA YSABEL	030-091-026 - ROBLES
030-091-033 - ROBLES	030-091-035 - SOMBRILLA	030-091-036 - SOMBRILLA
030-091-037 - SOMBRILLA	030-091-039 - SOMBRILLA	030-091-040 - SOMBRILLA
030-091-048 - ROBLES	030-091-049 - SANTA YSABEL	030-091-064 - SANTA YSABEL
030-101-003 - SOMBRILLA	030-101-004 - SOMBRILLA	030-101-005 - CURBARIL
030-101-006 - CURBARIL	030-101-011 - SANTA YSABEL	030-101-027 - CURBARIL
030-101-030 - SANTA YSABEL	030-101-036 - CURBARIL	030-101-039 - CURBARIL
030-101-040 - CURBARIL	030-101-041 - CURBARIL	030-101-042 - SANTA YSABEL
030-101-045 - PUEBLO	030-101-047 - PUEBLO	030-101-052 - PUEBLO
030-101-053 - CURBARIL	030-101-054 - CURBARIL	030-101-062 - SANTA YSABEL
030-111-001 - JUNIPERO	030-111-009 - JUNIPERO	030-111-024 - PALOMAR
030-111-025 - PALOMAR	030-111-029 - PALOMAR	030-111-044 - JUNIPERO
030-111-045 - PALOMAR	030-111-046 - PALOMAR	030-111-047 - PALOMAR
030-111-048 - PALOMAR	030-121-028 - SANTA YSABEL	030-131-006 - SANTA YSABEL
030-131-019 - SINALOA	030-131-023 - SINALOA	030-131-027 - SINALOA
030-131-028 - CURBARIL	030-131-034 - SANTA YSABEL	030-131-053 - SINALOA
030-132-002 - SINALOA	030-132-005 - SINALOA	030-132-008 - SINALOA
030-132-012 - SINALOA	030-132-013 - SINALOA	030-132-019 - EL CAMINO REAL
030-132-028 - EL CAMINO REAL	030-132-038 - SINALOA	030-132-051 - SINALOA
030-132-052 - SINALOA	030-134-007 - SINALOA	030-141-010 - JUNIPERO
030-141-013 - JUNIPERO	030-141-016 - JUNIPERO	030-141-018 - JUNIPERO
030-141-020 - CURBARIL	030-141-021 - CURBARIL	030-141-022 - CURBARIL
030-141-023 - CURBARIL	030-141-028 - CURBARIL	030-141-029 - CURBARIL
030-141-030 - CURBARIL	030-141-037 - CURBARIL	030-141-038 - CURBARIL
030-141-053 - JUNIPERO	030-141-061 - CURBARIL	030-141-067 - JUNIPERO
030-141-069 - CURBARIL	030-151-006 - JUNIPERO	030-151-007 - JUNIPERO
030-151-010 - JUNIPERO	030-151-026 - PALOMAR	030-161-002 - VEGA
030-161-003 - SAN PALO	030-161-006 - SAN PALO	030-161-007 - SAN PALO
030-161-008 - SAN PALO	030-171-014 - VEGA	030-171-015 - VEGA

Assessor's Parcel Number (APN) - Property Street Name

030-171-016 - VEGA	030-171-017 - VEGA	030-171-020 - VEGA
030-172-001 - ARDILLA	030-172-006 - ARDILLA	030-172-016 - ARDILLA
030-172-017 - ARDILLA	030-172-018 - VEGA	030-172-019 - VEGA
030-172-020 - ARDILLA	030-172-022 - ARDILLA	030-181-061 - VEGA
030-181-062 - VEGA	030-181-063 - VEGA	030-182-003 - ARDILLA
030-182-004 - ARDILLA	030-182-005 - ARDILLA	030-191-009 - ATASCADERO
030-191-011 - ATASCADERO	030-191-040 - SANTA LUCIA	030-191-041 - SANTA LUCIA
030-201-003 - SANTA YNEZ	030-201-008 - SANTA YNEZ	030-202-001 - ATASCADERO
030-202-002 - ATASCADERO	030-202-007 - SANTA YNEZ	030-213-015 - TECORIDA
030-213-024 - TECORIDA	030-213-036 - TECORIDA	030-221-022 - ALCANTARA
030-221-024 - ALCANTARA	030-221-026 - MARCHANT	030-221-031 - MARCHANT
030-221-032 - MARCHANT	030-221-033 - ALCANTARA	030-231-024 - EL CAMINO REAL
030-231-025 - EL CAMINO REAL	030-231-026 - EL CAMINO REAL	030-231-027 - EL CAMINO REAL
030-231-031 - SAN LUIS	030-232-018 - MARCHANT	030-232-021 - MARCHANT
030-232-026 - MARCHANT	030-232-027 - MARCHANT	030-232-029 - MARCHANT
030-232-030 - MARCHANT	030-232-031 - MARCHANT	030-233-004 - MARCHANT
030-233-008 - MARCHANT	030-233-009 - MARCHANT	030-241-011 - EL CAMINO REAL
030-241-059 - SAN LUIS	030-242-013 - MARCHANT	030-242-025 - MARCHANT
030-242-034 - CONSTANCIA	030-242-036 - CONSTANCIA	030-242-037 - CONSTANCIA
030-242-038 - MARCHANT	030-242-039 - MARCHANT	030-251-008 - ARDILLA
030-251-018 - ARDILLA	030-251-019 - ARDILLA	030-251-020 - ARDILLA
030-251-021 - ARDILLA	030-251-022 - VENADO	030-251-023 - ARDILLA
030-251-024 - VENADO	030-251-025 - ARDILLA	030-251-026 - VENADO
030-251-027 - ARDILLA	030-251-030 - VENADO	030-251-031 - VENADO
030-251-033 - ARDILLA	030-251-034 - VENADO	030-251-036 - VENADO
030-251-037 - VENADO	030-261-004 - VENADO	030-261-006 - VENADO
030-261-011 - ARDILLA	030-261-013 - ARDILLA	030-261-014 - VENADO
030-261-018 - VENADO	030-261-019 - ARDILLA	030-261-020 - ARDILLA
030-261-021 - VENADO	030-261-022 - ARDILLA	030-261-023 - ARDILLA

Assessor's Parcel Number (APN) - Property Street Name

030-271-003 - ARDILLA	030-271-006 - ARDILLA	030-271-012 - SANTA LUCIA
030-271-013 - SANTA LUCIA	030-271-015 - ARDILLA	030-271-016 - VENADO
030-271-018 - ARDILLA	030-271-019 - ARDILLA	030-271-021 - ARDILLA
030-271-022 - VENADO	030-271-025 - VENADO	030-271-026 - ARDILLA
030-271-027 - VENADO	030-281-011 - ATASCADERO	030-281-030 - NAVAJOA
030-282-003 - MORRO	030-282-014 - NAVAJOA	030-282-021 - NAVAJOA
030-282-022 - NAVAJOA	030-282-024 - MORRO	030-282-028 - MORRO
030-282-029 - MORRO	030-282-037 - MORRO	030-282-038 - MORRO
030-282-045 - MORRO	030-291-013 - MORRO	030-291-017 - MORRO
030-291-027 - MORRO	030-291-033 - SAN ANDRES	030-292-009 - ALCANTARA
030-292-010 - ALCANTARA	030-292-011 - ALCANTARA	030-292-013 - MARCHANT
030-292-017 - MARCHANT	030-292-021 - SAN ANDRES	030-292-022 - SAN ANDRES
030-292-038 - MARCHANT	030-292-064 - LOS ARBOLES	030-292-067 - SAN ANDRES
030-292-068 - SAN ANDRES	030-292-077 - ALCANTARA	030-301-009 - CRISTOBAL
030-301-017 - CRISTOBAL	030-301-018 - CRISTOBAL	030-301-022 - CRISTOBAL
030-301-023 - CRISTOBAL	030-301-029 - CRISTOBAL	030-301-033 - SAN ANDRES
030-301-034 - CRISTOBAL	030-301-035 - CRISTOBAL	030-301-040 - CRISTOBAL
030-301-043 - CRISTOBAL	030-301-044 - SAN ANDRES	030-301-045 - CRISTOBAL
030-301-046 - CRISTOBAL	030-301-048 - MARCHANT	030-301-053 - MARCHANT
030-301-054 - MARCHANT	030-301-055 - MARCHANT	030-301-056 - MARCHANT
030-311-001 - VENADO	030-311-002 - CHAULPIN	030-311-004 - AGUILA
030-311-005 - CHAULPIN	030-311-009 - AGUILA	030-311-010 - AGUILA
030-311-011 - CHAULPIN	030-311-012 - CHAULPIN	030-321-004 - PESCADO
030-321-007 - VENADO	030-321-008 - PESCADO	030-321-010 - AGUILA
030-321-011 - PESCADO	030-321-012 - PESCADO	030-321-013 - PESCADO
030-321-014 - AGUILA	030-321-015 - PESCADO	030-321-024 - PESCADO
030-321-025 - PESCADO	030-321-026 - PESCADO	030-321-027 - PESCADO
030-321-028 - PESCADO	030-331-001 - VENADO	030-331-003 - VENADO
030-331-006 - AGUILA	030-331-007 - PESCADO	030-331-008 - VENADO

Assessor's Parcel Number (APN) - Property Street Name

030-331-009 - PESCADO	030-331-010 - PESCADO	030-331-011 - PESCADO
030-332-002 - AGUILA	030-332-003 - AGUILA	030-332-004 - VIOLETA
030-332-005 - VIOLETA	030-332-010 - VENADO	030-332-011 - VENADO
030-332-014 - SANTA LUCIA	030-332-019 - AGUILA	030-332-020 - AGUILA
030-332-023 - AGUILA	030-332-024 - AGUILA	030-332-026 - AGUILA
030-341-003 - SANTA LUCIA	030-341-004 - SANTA LUCIA	030-341-005 - SANTA LUCIA
030-341-006 - SANTA LUCIA	030-341-015 - SANTA LUCIA	030-341-017 - SANTA LUCIA
030-341-019 - SANTA LUCIA	030-341-020 - NACIMIENTO	030-341-022 - NACIMIENTO
030-341-023 - NACIMIENTO	030-341-024 - NACIMIENTO	030-341-025 - NACIMIENTO
030-341-026 - NACIMIENTO	030-341-036 - SANTA LUCIA	030-351-001 - SAN ANDRES
030-351-003 - CRISTOBAL	030-351-005 - CRISTOBAL	030-351-011 - CRISTOBAL
030-351-015 - TECORIDA	030-351-018 - TECORIDA	030-351-024 - CRISTOBAL
030-351-027 - SAN ANDRES	030-351-028 - SAN ANDRES	030-351-031 - CRISTOBAL
030-351-037 - CRISTOBAL	030-352-002 - TECORIDA	030-352-004 - TECORIDA
030-352-012 - ATASCADERO	030-352-022 - ATASCADERO	030-352-023 - ATASCADERO
030-352-027 - TECORIDA	030-352-028 - ATASCADERO	030-352-030 - SAN ANDRES
030-352-032 - SAN ANDRES	030-371-001 - ATASCADERO	030-371-008 - SANTA YNEZ
030-371-011 - SANTA YNEZ	030-371-015 - SANTA YNEZ	030-371-023 - SANTA YNEZ
030-371-028 - SANTA YNEZ	030-372-001 - ATASCADERO	030-372-002 - SANTA YNEZ
030-372-007 - SANTA YNEZ	030-372-008 - ATASCADERO	030-372-011 - SERRA
030-372-013 - SERRA	030-372-026 - SAN ANDRES	030-372-028 - SERRA
030-373-007 - ATASCADERO	030-373-021 - SERRA	030-373-023 - SERRA
030-373-027 - SERRA	030-373-029 - NAVAJOA	030-381-001 - PALOMAR
030-381-002 - PALOMAR	030-381-003 - PALOMAR	030-381-004 - PALOMAR
030-381-005 - PALOMAR	030-381-006 - PALOMAR	030-391-001 - ARCADE
030-391-002 - EL CORTE	030-400-047 - PASEO DE VACA	030-401-033 - PASEO DE VACA
030-401-034 - PASEO DE CABALLO	030-411-001 - ARCADE	030-411-002 - ARCADE
030-411-006 - ARCADE	030-411-009 - ARCADE	030-411-010 - ARCADE
030-411-011 - ARCADE	030-412-001 - EL CORTE	030-412-006 - ARCADE

Assessor's Parcel Number (APN) - Property Street Name

030-412-007 - ARCADE	030-412-008 - ARCADE	030-412-012 - ARCADE
030-412-014 - ARCADE	030-412-015 - ARCADE	030-412-028 - EL DORADO
030-412-029 - EL DORADO	030-413-001 - EL CORTE	030-413-002 - EL CORTE
030-413-004 - EL DORADO	030-413-008 - EL DORADO	030-413-012 - EL DORADO
030-413-018 - SANTA FE	030-421-003 - LA LINIA	030-422-002 - PINO SOLO
030-422-004 - PINO SOLO	030-422-005 - PINO SOLO	030-422-006 - PINO SOLO
030-431-005 - PINO SOLO	030-431-006 - LAS LOMAS	030-431-010 - PINO SOLO
030-431-012 - PINO SOLO	030-431-017 - LAS LOMAS	030-431-018 - PINO SOLO
030-441-002 - LA QUINTA	030-441-003 - LA QUINTA	030-441-004 - LA QUINTA
030-441-005 - LA QUINTA	030-441-006 - LA QUINTA	030-441-007 - LA QUINTA
030-441-008 - LA QUINTA	030-441-009 - LA QUINTA	030-441-011 - LA QUINTA
030-441-016 - VISTA BONITA	030-441-022 - EL BORDO	030-441-023 - VISTA BONITA
030-441-024 - VISTA BONITA	030-441-025 - VISTA BONITA	030-441-026 - VISTA BONITA
030-442-005 - EL BORDO	030-442-008 - EL BORDO	030-442-009 - EL BORDO
030-442-010 - EL BORDO	030-442-011 - EL BORDO	030-451-001 - LAS LOMAS
030-451-002 - LAS LOMAS	030-451-003 - LAS LOMAS	030-451-006 - LAS LOMAS
030-461-029 - EL CAMINO REAL	030-461-042 - MUSSELMAN	030-464-004 - MOCHUELO
030-464-010 - MUSSELMAN	030-471-001 - EL BORDO	030-471-002 - EL BORDO
030-471-005 - LAS LOMAS	030-471-006 - LAS LOMAS	030-471-007 - LAS LOMAS
030-471-008 - LAS LOMAS	030-471-009 - LAS LOMAS	030-482-001 - LAS LOMAS
030-483-001 - LAS LOMAS	030-483-002 - LAS LOMAS	030-483-003 - LAS LOMAS
030-483-004 - LAS LOMAS	030-483-005 - LAS LOMAS	030-483-006 - LAS LOMAS
030-483-007 - LAS LOMAS	030-483-008 - LAS LOMAS	030-491-009 - PINO SOLO
030-491-014 - EL CAMINO REAL	030-491-021 - PINO SOLO	030-491-023 - PRINCIPAL
030-501-005 - EL CAMINO REAL	030-502-011 - LA LINIA	030-502-012 - LA LINIA
030-502-015 - LA LINIA	030-502-016 - LA LINIA	030-502-022 - LA LINIA
030-502-032 - LA LINIA	030-502-035 - EL CAMINO REAL	030-502-038 - EL CAMINO REAL
030-502-042 - LA LINIA	030-512-002 - CASCADA	030-512-003 - EL CAMINO REAL
030-512-011 - CASCADA	030-512-012 - EL CENTRO	030-512-013 - EL CENTRO

Assessor's Parcel Number (APN) - Property Street Name

030-512-015 - EL CAMINO REAL	030-513-001 - LA LINIA	030-513-002 - LA LINIA
030-513-004 - EL CENTRO	030-521-003 - ARCADE	030-521-004 - ARCADE
030-521-006 - ARCADE	030-521-009 - ARCADE	030-521-010 - ARCADE
030-521-011 - ARCADE	030-521-012 - ARCADE	030-522-004 - EL DORADO
030-522-016 - ARCADE	030-522-017 - ARCADE	030-522-018 - EL DORADO
030-522-019 - EL CENTRO	030-522-020 - EL CENTRO	030-522-021 - EL CENTRO
030-522-022 - EL CENTRO	030-522-023 - EL CENTRO	030-522-024 - EL CENTRO
030-522-026 - ARCADE	030-522-027 - EL DORADO	030-522-028 - EL DORADO
030-523-007 - EL CENTRO	030-523-009 - EL CENTRO	030-523-010 - LA LINIA
031-012-004 - AGUILA	031-012-007 - VIOLETA	031-012-009 - CORTA
031-012-010 - VIOLETA	031-012-011 - CORTA	031-012-016 - AGUILA
031-012-017 - AGUILA	031-012-018 - CORTA	031-012-019 - CORTA
031-012-020 - AGUILA	031-012-023 - CHAUPLIN	031-012-024 - CHAUPLIN
031-012-025 - CHAUPLIN	031-013-005 - AGUILA	031-013-027 - VIOLETA
031-013-028 - VIOLETA	031-021-001 - CHAUPLIN	031-021-005 - SANTA LUCIA
031-021-007 - CHAUPLIN	031-021-010 - CHAUPLIN	031-021-011 - SANTA LUCIA
031-023-005 - CORTA	031-023-006 - SANTA LUCIA	031-023-010 - SANTA LUCIA
031-023-011 - SANTA LUCIA	031-023-012 - SANTA LUCIA	031-023-013 - VIOLETA
031-023-015 - SANTA LUCIA	031-023-016 - SANTA LUCIA	031-023-017 - SANTA LUCIA
031-023-018 - SANTA LUCIA	031-023-024 - SANTA LUCIA	031-023-025 - SANTA LUCIA
031-041-015 - SAN MARCOS	031-041-016 - SAN MARCOS	031-041-019 - SAN ANDRES
031-041-020 - SAN ANDRES	031-041-021 - SAN MARCOS	031-041-022 - SAN MARCOS
031-041-023 - CARMELITA	031-041-026 - CARMELITA	031-041-028 - CARMELITA
031-041-030 - CARMELITA	031-042-004 - CARMELITA	031-042-005 - SANTA YNEZ
031-042-012 - CARMELITA	031-042-013 - CARMELITA	031-042-014 - CARMELITA
031-042-017 - SANTA YNEZ	031-042-019 - SAN ANDRES	031-043-014 - NAVAJOA
031-043-019 - SANTA YNEZ	031-043-022 - SANTA YNEZ	031-043-023 - NAVAJOA
031-043-029 - SAN ANDRES	031-051-007 - NAVAJOA	031-051-023 - SAN ANDRES
031-051-024 - SAN ANDRES	031-051-032 - NAVAJOA	031-051-033 - NAVAJOA

Assessor's Parcel Number (APN) - Property Street Name

031-051-038 - MORRO	031-051-042 - MORRO	031-051-044 - MORRO
031-051-057 - MORRO	031-051-067 - NAVAJOA	031-051-068 - NAVAJOA
031-052-011 - ATASCADERO	031-052-020 - MORRO	031-052-027 - ATASCADERO
031-052-028 - ATASCADERO	031-052-030 - ATASCADERO	031-052-034 - ATASCADERO
031-052-035 - ATASCADERO	031-052-046 - MORRO	031-052-047 - MORRO
031-061-005 - CRISTOBAL	031-061-006 - CRISTOBAL	031-061-010 - TECORIDA
031-061-013 - TECORIDA	031-061-014 - TECORIDA	031-061-015 - TECORIDA
031-061-023 - CRISTOBAL	031-061-030 - CRISTOBAL	031-061-031 - CRISTOBAL
031-061-032 - CRISTOBAL	031-061-034 - CRISTOBAL	031-061-036 - TECORIDA
031-061-037 - TECORIDA	031-061-038 - CRISTOBAL	031-061-039 - TECORIDA
031-061-040 - CRISTOBAL	031-061-041 - CRISTOBAL	031-061-042 - CURBARIL
031-061-043 - CRISTOBAL	031-061-046 - TECORIDA	031-062-003 - TECORIDA
031-062-004 - TECORIDA	031-062-008 - ATASCADERO	031-062-009 - ATASCADERO
031-062-010 - ATASCADERO	031-062-011 - CURBARIL	031-062-016 - CURBARIL
031-062-017 - CURBARIL	031-062-021 - ATASCADERO	031-062-022 - ATASCADERO
031-062-023 - ATASCADERO	031-062-024 - TECORIDA	031-071-013 - MARCHANT
031-071-017 - CRISTOBAL	031-071-018 - CRISTOBAL	031-071-021 - MARCHANT
031-071-023 - CRISTOBAL	031-071-025 - CRISTOBAL	031-071-029 - MARCHANT
031-071-030 - MARCHANT	031-071-031 - MARCHANT	031-071-033 - CRISTOBAL
031-071-035 - MARCHANT	031-081-013 - CURBARIL	031-081-019 - MARCHANT
031-081-020 - CURBARIL	031-081-021 - CURBARIL	031-081-023 - CURBARIL
031-081-026 - CURBARIL	031-081-028 - COROMAR	031-081-029 - MARCHANT
031-081-030 - MARCHANT	031-082-024 - CONSTANCIA	031-082-025 - CONSTANCIA
031-082-027 - MARCHANT	031-082-028 - MARCHANT	031-082-029 - MARCHANT
031-082-030 - COROMAR	031-082-032 - COROMAR	031-082-034 - CURBARIL
031-082-035 - CURBARIL	031-082-036 - COROMAR	031-082-038 - CURBARIL
031-082-039 - CONSTANCIA	031-082-040 - CONSTANCIA	031-091-004 - ATAJO
031-091-007 - CHAUPLIN	031-091-010 - CHAUPLIN	031-091-011 - CHAUPLIN
031-091-013 - ENCINO	031-091-020 - ENCINO	031-091-021 - ENCINO

Assessor's Parcel Number (APN) - Property Street Name

031-091-025 - ENCINO	031-091-026 - ENCINO	031-091-027 - ENCINO
031-091-031 - ENCINO	031-092-005 - ENCINO	031-092-012 - ALLEMANDE
031-092-018 - ENCINO	031-092-021 - ENCINO	031-101-001 - ENCINO
031-101-002 - ENCINO	031-101-003 - ENCINO	031-101-004 - ENCINO
031-101-006 - ENCINO	031-101-011 - CHAUPLIN	031-101-012 - ENCINO
031-101-013 - ENCINO	031-102-001 - ENCINO	031-102-013 - ENCINO
031-103-001 - NAVARETTE	031-104-001 - NAVARETTE	031-104-008 - SANTA LUCIA
031-104-009 - SANTA LUCIA	031-104-010 - SANTA LUCIA	031-104-025 - MIRA FLORES
031-104-026 - MIRA FLORES	031-104-032 - SANTA LUCIA	031-104-035 - MIRA FLORES
031-104-036 - SANTA LUCIA	031-104-037 - SANTA LUCIA	031-104-038 - SANTA LUCIA
031-104-039 - SANTA LUCIA	031-111-001 - EL RETIRO	031-111-003 - MIRA FLORES
031-111-004 - MIRA FLORES	031-111-010 - MIRA FLORES	031-111-011 - EL RETIRO
031-111-014 - EL RETIRO	031-111-015 - EL RETIRO	031-111-017 - MIRA FLORES
031-111-018 - EL RETIRO	031-111-020 - EL RETIRO	031-112-001 - EL RETIRO
031-112-002 - EL RETIRO	031-112-004 - LINDA VISTA	031-112-005 - LINDA VISTA
031-112-006 - ALTA VISTA	031-112-007 - LINDA VISTA	031-112-009 - ALTA VISTA
031-112-010 - LINDA VISTA	031-112-011 - ALTA VISTA	031-112-012 - ALTA VISTA
031-112-013 - EL RETIRO	031-112-014 - EL RETIRO	031-113-001 - NAVARETTE
031-113-002 - ALTA VISTA	031-113-003 - ALTA VISTA	031-113-006 - ALTA VISTA
031-113-007 - ALTA VISTA	031-113-008 - ALTA VISTA	031-113-010 - ALTA VISTA
031-113-011 - ALTA VISTA	031-113-012 - ALTA VISTA	031-114-001 - ALTA VISTA
031-114-002 - ALTA VISTA	031-114-004 - LINDA VISTA	031-114-005 - LINDA VISTA
031-115-001 - EL RETIRO	031-115-002 - EL RETIRO	031-115-003 - SAN ANDRES
031-115-005 - LOS CERRITOS	031-115-006 - SAN ANDRES	031-115-007 - SAN ANDRES
031-115-008 - SAN ANDRES	031-121-001 - LINDA VISTA	031-121-002 - LINDA VISTA
031-122-001 - LINDA VISTA	031-122-004 - LINDA VISTA	031-122-005 - LOS CERRITOS
031-122-006 - LOS CERRITOS	031-122-008 - NAVARETTE	031-123-001 - SAN ANDRES
031-123-003 - LOS CERRITOS	031-123-005 - LOS CERRITOS	031-123-006 - SAN ANDRES
031-123-008 - NAVARETTE	031-123-010 - NAVARETTE	031-123-011 - LOS CERRITOS

Assessor's Parcel Number (APN) - Property Street Name

031-123-012 - LOS CERRITOS	031-124-001 - NAVARETTE	031-124-003 - NAVARETTE
031-124-006 - NAVARETTE	031-124-011 - LARGA	031-124-013 - LARGA
031-125-001 - NAVARETTE	031-125-002 - SAN MARCOS	031-125-004 - EL DESCANSO
031-131-001 - SAN CLEMENTE	031-131-002 - SAN CLEMENTE	031-131-003 - LARGA
031-131-004 - LARGA	031-131-006 - PEQUENIA	031-131-007 - HERMOSA
031-131-008 - NAVARETTE	031-131-009 - NAVARETTE	031-131-010 - NAVARETTE
031-131-011 - LARGA	031-131-012 - LARGA	031-132-002 - LARGA
031-132-004 - LARGA	031-132-007 - LARGA	031-132-008 - PEQUENIA
031-132-009 - PEQUENIA	031-132-010 - PEQUENIA	031-132-011 - PEQUENIA
031-133-001 - LARGA	031-133-002 - LARGA	031-133-003 - LARGA
031-133-004 - LARGA	031-133-005 - LARGA	031-133-009 - EL DESCANSO
031-133-014 - LARGA	031-134-003 - SAN CLEMENTE	031-134-004 - SAN CLEMENTE
031-134-006 - SAN CLEMENTE	031-134-007 - SAN CLEMENTE	031-134-008 - SAN MARCOS
031-134-009 - EL DESCANSO	031-134-011 - SAN MARCOS	031-134-017 - SAN CLEMENTE
031-134-020 - SAN CLEMENTE	031-134-021 - SAN CLEMENTE	031-134-022 - SAN CLEMENTE
031-134-023 - EL DESCANSO	031-141-003 - CURBARIL	031-141-004 - CURBARIL
031-141-006 - CARMELITA	031-141-010 - SAN MARCOS	031-141-013 - SAN MARCOS
031-141-016 - SAN MARCOS	031-141-019 - CARMELITA	031-141-022 - CARMELITA
031-141-030 - CURBARIL	031-141-034 - CARMELITA	031-141-040 - CURBARIL
031-141-044 - SAN MARCOS	031-141-045 - SAN MARCOS	031-141-048 - SAN MARCOS
031-141-049 - SAN MARCOS	031-141-050 - SAN MARCOS	031-141-051 - SAN MARCOS
031-142-026 - CARMELITA	031-142-027 - CARMELITA	031-142-028 - CARMELITA
031-142-032 - CARMELITA	031-142-033 - CARMELITA	031-151-007 - SANTA YNEZ
031-151-022 - CARMELITA	031-151-024 - CARMELITA	031-151-028 - SANTA YNEZ
031-151-031 - SANTA YNEZ	031-151-033 - SANTA YNEZ	031-151-035 - CARMELITA
031-152-012 - SANTA YNEZ	031-152-020 - SANTA YNEZ	031-152-022 - SANTA YNEZ
031-152-024 - SANTA YNEZ	031-152-025 - NAVAJOA	031-152-027 - NAVAJOA
031-152-033 - SANTA YNEZ	031-152-034 - SANTA YNEZ	031-153-011 - NAVAJOA
031-161-007 - CURBARIL	031-161-008 - ATASCADERO	031-161-019 - MORRO

Assessor's Parcel Number (APN) - Property Street Name

031-161-035 - ATASCADERO	031-161-037 - ATASCADERO	031-161-038 - ATASCADERO
031-161-039 - ATASCADERO	031-161-042 - ATASCADERO	031-161-044 - CURBARIL
031-161-045 - CURBARIL	031-161-046 - CURBARIL	031-161-047 - CURBARIL
031-161-048 - CURBARIL	031-161-049 - CURBARIL	031-161-050 - CURBARIL
031-161-051 - CURBARIL	031-161-052 - MORRO	031-161-055 - MORRO
031-171-001 - MARCHANT	031-171-004 - MARCHANT	031-171-007 - MARCHANT
031-171-010 - ATASCADERO	031-171-017 - ATASCADERO	031-171-020 - ATASCADERO
031-171-023 - MARCHANT	031-171-028 - CURBARIL	031-171-031 - MARCHANT
031-181-005 - SANTA YNEZ	031-181-008 - CURBARIL	031-181-023 - SANTA YNEZ
031-181-024 - DEVON	031-181-030 - SANTA YNEZ	031-181-031 - SANTA YNEZ
031-182-005 - NAVAJOA	031-182-007 - NAVAJOA	031-182-029 - SANTA YNEZ
031-182-030 - SANTA YNEZ	031-182-032 - NAVAJOA	031-182-033 - NAVAJOA
031-182-037 - NAVAJOA	031-182-038 - SANTA YNEZ	031-183-005 - NAVAJOA
031-183-018 - MORRO	031-183-028 - MORRO	031-183-042 - MORRO
031-183-043 - MORRO	031-184-001 - MORRO	031-184-003 - MORRO
031-184-004 - MORRO	031-184-010 - MORRO	031-184-011 - MORRO
031-184-012 - MORRO	031-184-013 - MORRO	031-191-002 - NAVARETTE
031-191-003 - NAVARETTE	031-191-004 - NAVARETTE	031-191-005 - NAVARETTE
031-191-006 - LINDA VISTA	031-191-007 - NAVARETTE	031-191-009 - NAVARETTE
031-191-010 - NAVARETTE	031-192-012 - HERMOSA	031-192-014 - HERMOSA
031-192-015 - HERMOSA	031-192-017 - NAVARETTE	031-192-018 - NAVARETTE
031-192-019 - NAVARETTE	031-192-020 - SAN CLEMENTE	031-201-002 - SAN CLEMENTE
031-202-004 - SAN CLEMENTE	031-202-005 - SAN MARCOS	031-202-006 - SAN MARCOS
031-202-018 - SAN MARCOS	031-202-019 - SAN MARCOS	031-202-022 - SAN MARCOS
031-202-023 - SAN CLEMENTE	031-202-024 - SAN CLEMENTE	031-202-025 - SAN CLEMENTE
031-202-027 - SAN MARCOS	031-202-028 - SAN CLEMENTE	031-202-029 - SAN CLEMENTE
031-202-030 - SAN MARCOS	031-202-031 - SAN MARCOS	031-202-032 - SAN MARCOS
031-202-033 - SAN MARCOS	031-211-004 - CURBARIL	031-211-006 - SAN MARCOS
031-211-007 - SAN MARCOS	031-211-008 - SAN MARCOS	031-211-009 - SAN MARCOS

Assessor's Parcel Number (APN) - Property Street Name

031-211-011 - CARMELITA	031-211-012 - CURBARIL	031-211-013 - CURBARIL
031-221-005 - PIEDRAS ALTOS	031-221-009 - CARMELITA	031-221-021 - PIEDRAS ALTOS
031-221-022 - PIEDRAS ALTOS	031-221-023 - PIEDRAS ALTOS	031-222-012 - SANTA YNEZ
031-222-016 - SANTA YNEZ	031-222-017 - SANTA YNEZ	031-231-002 - CURBARIL
031-231-004 - CURBARIL	031-231-034 - SANTA YNEZ	031-231-037 - SANTA YNEZ
031-231-040 - SANTA YNEZ	031-231-059 - SANTA YNEZ	031-241-007 - AZUCENA
031-241-009 - AZUCENA	031-241-010 - AZUCENA	031-242-020 - MORRO
031-251-006 - ATASCADERO	031-251-008 - ATASCADERO	031-251-011 - SAN FRANCISCO
031-251-015 - SAN FRANCISCO	031-251-016 - SAN FRANCISCO	031-251-019 - AZUCENA
031-251-023 - AZUCENA	031-251-026 - AZUCENA	031-251-027 - AZUCENA
031-251-028 - AZUCENA	031-251-030 - ATASCADERO	031-251-038 - ATASCADERO
031-251-041 - AZUCENA	031-251-043 - AZUCENA	031-251-045 - AZUCENA
031-251-046 - AZUCENA	031-251-047 - SAN FRANCISCO	031-251-048 - SAN FRANCISCO
031-251-050 - SAN FRANCISCO	031-251-051 - ATASCADERO	031-251-052 - ATASCADERO
031-251-053 - ATASCADERO	031-261-002 - SAN FRANCISCO	031-261-003 - SAN FRANCISCO
031-261-004 - SAN FRANCISCO	031-261-005 - SAN FRANCISCO	031-261-006 - AZUCENA
031-261-010 - MARCHANT	031-261-019 - MARCHANT	031-261-023 - SAN FRANCISCO
031-261-026 - MARCHANT	031-261-028 - SAN FRANCISCO	031-261-029 - MARCHANT
031-261-030 - SAN FRANCISCO	031-261-031 - SAN FRANCISCO	031-261-032 - MARCHANT
031-261-033 - MARCHANT	031-271-010 - CARMELITA	031-271-013 - CARMELITA
031-271-023 - PORTOLA	031-271-024 - CARMELITA	031-271-026 - CARMELITA
031-271-027 - CARMELITA	031-271-028 - CARMELITA	031-271-029 - PORTOLA
031-271-034 - PORTOLA	031-271-037 - PORTOLA	031-271-038 - PORTOLA
031-271-039 - CARMELITA	031-271-040 - CARMELITA	031-271-042 - CARMELITA
031-271-043 - CARMELITA	031-271-046 - CARMELITA	031-271-048 - CARMELITA
031-281-004 - PIEDRAS ALTOS	031-281-005 - PIEDRAS ALTOS	031-281-012 - CARMELITA
031-281-014 - PORTOLA	031-281-016 - CARMELITA	031-281-022 - CARMELITA
031-281-023 - PIEDRAS ALTOS	031-281-024 - PIEDRAS ALTOS	031-281-025 - PIEDRAS ALTOS
031-281-029 - CARMELITA	031-281-033 - CARMELITA	031-291-002 - SANTA YNEZ

Assessor's Parcel Number (APN) - Property Street Name

031-291-010 - PORTOLA	031-291-020 - PORTOLA	031-291-022 - MORRO
031-291-040 - SANTA YNEZ	031-301-001 - AZUCENA	031-301-003 - AZUCENA
031-301-009 - AZUCENA	031-301-021 - AZUCENA	031-301-029 - AZUCENA
031-302-011 - MORRO	031-302-013 - MORRO	031-302-034 - MORRO
031-302-035 - MORRO	031-302-036 - MORRO	031-302-037 - MORRO
031-311-001 - AZUCENA	031-311-002 - AZUCENA	031-311-003 - AZUCENA
031-311-005 - AZUCENA	031-311-016 - MARCHANT	031-311-019 - PORTOLA
031-321-001 - PORTOLA	031-321-002 - PORTOLA	031-321-003 - PORTOLA
031-321-004 - PORTOLA	031-321-007 - CARMELITA	031-321-008 - CARMELITA
031-321-009 - BELLA VISTA	031-321-016 - BELLA VISTA	031-321-017 - BELLA VISTA
031-331-010 - CARMELITA	031-331-018 - CARMELITA	031-331-019 - BELLA VISTA
031-331-020 - BELLA VISTA	031-341-006 - CARMELITA	031-341-007 - CARMELITA
031-341-016 - CARMELITA	031-341-020 - CARMELITA	031-341-021 - CARMELITA
031-341-022 - CARMELITA	031-341-023 - CARMELITA	031-341-024 - CARMELITA
031-341-025 - CARMELITA	031-341-027 - PORTOLA	031-351-005 - PORTOLA
031-351-006 - PORTOLA	031-371-014 - MORRO	031-371-016 - MORRO
031-371-020 - EL PARQUE	031-373-011 - AVENAL	031-381-001 - PISMO
031-381-027 - AVENAL	031-381-032 - MARCHANT	031-381-036 - SANTA ROSA
031-381-044 - SANTA ROSA	031-381-055 - SANTA ROSA	031-381-056 - SANTA ROSA
031-381-059 - MARCHANT	031-381-065 - MARCHANT	031-381-068 - MARCHANT
031-381-070 - AVENAL	031-381-071 - AVENAL	045-301-001 - ORTEGA
045-301-002 - ORTEGA	045-301-005 - SAN DIEGO	045-301-006 - ORTEGA
045-301-007 - ORTEGA	045-302-001 - ATASCADERO	045-302-003 - ORTEGA
045-302-004 - ORTEGA	045-302-005 - ORTEGA	045-302-006 - ORTEGA
045-302-007 - ORTEGA	045-302-008 - ORTEGA	045-302-009 - ORTEGA
045-302-010 - ORTEGA	045-302-011 - ATASCADERO	045-302-012 - ATASCADERO
045-302-013 - ATASCADERO	045-311-006 - CALLE MILANO	045-311-007 - ELIANO
045-311-008 - AVION	045-311-009 - CALLE MILANO	045-311-013 - ELIANO
045-311-017 - SANTA BARBARA	045-312-055 - ALCOTAN	045-312-056 - ALCOTAN

Assessor's Parcel Number (APN) - Property Street Name

045-313-001 - MONTE VERDE	045-313-002 - VIA CIELO	045-313-005 - VIA CIELO
045-313-006 - VIA CIELO	045-313-007 - VIA CIELO	045-313-021 - MONTE VERDE
045-314-016 - AVION	045-314-017 - AVION	045-314-018 - AVION
045-315-030 - AVION	045-321-011 - JORNADA	045-321-012 - JORNADA
045-321-013 - EL CAMINO REAL	045-321-014 - JORNADA	045-321-016 - VIEJO CAMINO
045-321-017 - VIEJO CAMINO	045-321-018 - VIEJO CAMINO	045-321-019 - VIEJO CAMINO
045-321-023 - BUENA FORTUNA	045-322-004 - LA PALOMA	045-322-014 - LA PALOMA
045-331-003 - SANTA BARBARA	045-331-005 - CUERVO	045-331-006 - CUERVO
045-331-007 - CUERVO	045-331-008 - AGUA MANANTIAL	045-331-009 - WICKSON
045-331-011 - AGUA MANANTIAL	045-331-012 - ARBOL DEL ROSAL	045-331-014 - EL CAMINO REAL
045-331-015 - ARBOL DEL ROSAL	045-332-001 - VIEJO CAMINO	045-332-003 - VIEJO CAMINO
045-332-004 - VIEJO CAMINO	045-332-005 - SANTA BARBARA	045-332-006 - SANTA BARBARA
045-332-010 - VIEJO CAMINO	045-332-011 - VIEJO CAMINO	045-332-012 - VIEJO CAMINO
045-333-002 - ARBOL DEL ROSAL	045-333-003 - ARBOL DEL ROSAL	045-333-004 - AGUA MANANTIAL
045-333-007 - ARBOL DEL ROSAL	045-333-008 - VEREDA VERDE	045-333-009 - RANUNCULO
045-333-010 - ARBOL DEL ROSAL	045-333-011 - ARBOL DEL ROSAL	045-334-003 - CUERVO
045-341-001 - SAN DIEGO	045-341-002 - SAN DIEGO	045-341-003 - SAN DIEGO
045-341-005 - SAN DIEGO	045-342-006 - EL CAMINO REAL	045-342-007 - EL CAMINO REAL
045-342-008 - EL CAMINO REAL	045-342-009 - VIEJO CAMINO	045-342-010 - EL CAMINO REAL
045-342-011 - VIEJO CAMINO	045-342-012 - EL CAMINO REAL	045-342-014 - VIEJO CAMINO
045-352-008 - SAN DIEGO	045-353-004 - SAN DIEGO	045-353-006 - WEST FRONT
045-353-007 - WEST FRONT	045-353-010 - SAN DIEGO	045-353-011 - SAN DIEGO
045-353-012 - SAN DIEGO	045-353-013 - SAN DIEGO	045-353-018 - SAN DIEGO
045-353-019 - SAN DIEGO	045-353-020 - SAN RAFAEL	045-353-021 - SAN RAFAEL
045-353-022 - SAN RAFAEL	045-353-023 - SAN RAFAEL	045-357-016 - PATRIA
045-358-008 - LA COSTA	045-359-023 - CALLE CYNTHIA	045-361-002 - CUESTA
045-361-003 - CUESTA	045-361-004 - CUESTA	045-361-005 - CUESTA
045-361-006 - CUESTA	045-361-007 - CUESTA	045-361-013 - CUESTA
045-361-015 - CUESTA	045-361-017 - CUESTA	045-361-020 - CUESTA

Assessor's Parcel Number (APN) - Property Street Name

045-361-022 - CUESTA	045-361-023 - CUESTA	045-361-024 - CUESTA
045-361-026 - SAN RAFAEL	045-361-035 - CATALPA	045-361-036 - CATALPA
045-371-001 - SANTA BARBARA	045-371-002 - LA PAZ	045-371-003 - LA PAZ
045-371-004 - LA PAZ	045-371-005 - ATASCADERO	045-371-006 - ATASCADERO
045-371-007 - ATASCADERO	045-371-008 - ATASCADERO	045-371-009 - SANTA BARBARA
045-371-010 - SANTA BARBARA	045-371-011 - SANTA BARBARA	045-371-012 - SANTA BARBARA
045-371-013 - SANTA BARBARA	045-381-003 - LA PAZ	045-381-005 - LA PAZ
045-381-006 - LA PAZ	045-381-011 - LA PAZ	045-381-012 - LA PAZ
045-381-013 - LA PAZ	045-381-014 - LA PAZ	045-391-002 - ATASCADERO
045-391-006 - EAGLE CREEK	045-391-007 - EAGLE CREEK	045-391-012 - EAGLE CREEK
045-391-013 - EAGLE CREEK	045-391-030 - ATASCADERO	045-391-033 - ATASCADERO
045-391-035 - ATASCADERO	045-391-037 - ATASCADERO	045-401-009 - HALCON
045-401-010 - HALCON	045-401-013 - HALCON	045-401-017 - HALCON
045-401-018 - HALCON	045-402-007 - VIA CORDOBA	045-402-008 - VIA CORDOBA
045-402-009 - VIA CASTILLO	045-402-010 - VIA CASTILLO	045-402-011 - VIA MARBELLA
045-402-017 - VIA MARBELLA	045-402-018 - HALCON	045-402-019 - HALCON
045-402-020 - HALCON	045-411-002 - ALONDRA	045-411-003 - ALONDRA
045-421-001 - SAN DIEGO	045-421-002 - SAN DIEGO	045-421-003 - SAN DIEGO
045-421-004 - ATASCADERO	045-421-005 - ATASCADERO	045-421-006 - ATASCADERO
045-421-007 - ATASCADERO	045-421-008 - ATASCADERO	045-421-009 - ATASCADERO
045-421-010 - ATASCADERO	045-421-011 - ATASCADERO	045-421-012 - LA PAZ
045-431-005 - SAN DIEGO	045-431-006 - LA PAZ	045-431-007 - LA PAZ
045-431-008 - SAN DIEGO	045-431-009 - SAN DIEGO	045-431-010 - SAN DIEGO
045-431-011 - SAN DIEGO	045-431-012 - LA PAZ	045-441-007 - SAN RAFAEL
045-441-008 - SAN RAFAEL	045-441-009 - COLORADO	045-441-010 - COLORADO
045-441-011 - COLORADO	045-441-012 - COLORADO	045-441-013 - COLORADO
045-441-014 - COLORADO	045-441-015 - COLORADO	045-441-016 - COLORADO
045-441-017 - COLORADO	045-441-018 - COLORADO	045-441-019 - COLORADO
045-441-020 - COLORADO	045-441-021 - COLORADO	045-441-022 - COLORADO

Assessor's Parcel Number (APN) - Property Street Name

045-441-023 - COLORADO	045-441-024 - COLORADO	045-441-025 - COLORADO
045-441-026 - COLORADO	045-441-027 - COLORADO	045-441-028 - COLORADO
045-441-029 - COLORADO	045-441-030 - SAN DIEGO	045-441-031 - COLORADO
045-441-032 - COLORADO	045-441-033 - SAN RAFAEL	045-441-034 - SAN RAFAEL
045-441-036 - SAN DIEGO	045-441-037 - SAN DIEGO	045-441-038 - SAN DIEGO
045-441-039 - SAN DIEGO	045-441-040 - SAN DIEGO	045-441-041 - SAN DIEGO
045-441-042 - SAN DIEGO	045-441-043 - SAN DIEGO	045-441-044 - SAN DIEGO
045-441-046 - SAN DIEGO	045-441-048 - SAN DIEGO	045-451-001 - COLORADO
045-451-002 - COLORADO	045-451-003 - SAN RAFAEL	045-451-004 - SAN RAFAEL
045-451-005 - SAN RAFAEL	045-451-006 - SAN RAFAEL	045-451-007 - SAN RAFAEL
045-451-008 - SAN RAFAEL	045-451-009 - COLORADO	045-451-010 - COLORADO
045-451-011 - COLORADO	045-451-014 - COLORADO	045-451-015 - COLORADO
045-451-016 - COLORADO	045-451-017 - COLORADO	045-451-020 - COLORADO
045-451-021 - COLORADO	045-451-022 - COLORADO	045-451-023 - COLORADO
045-451-024 - COLORADO	045-451-025 - COLORADO	045-451-026 - COLORADO
045-451-027 - COLORADO	045-451-028 - COLORADO	045-451-029 - COLORADO
045-451-030 - COLORADO	045-451-031 - SAN DIEGO	045-451-032 - SAN DIEGO
045-451-033 - SAN DIEGO	045-451-034 - ATASCADERO	045-451-035 - ATASCADERO
045-451-036 - ATASCADERO	045-451-037 - ATASCADERO	045-451-040 - ATASCADERO
045-451-041 - ATASCADERO	045-451-043 - ATASCADERO	045-451-045 - ATASCADERO
045-451-047 - ATASCADERO	049-012-002 - FERROCARRIL	049-012-003 - FERROCARRIL
049-012-006 - FERROCARRIL	049-012-007 - CHICO	049-012-012 - FERROCARRIL
049-012-013 - N FERROCARRIL	049-012-021 - N FERROCARRIL	049-012-022 - N FERROCARRIL
049-012-023 - N FERROCARRIL	049-012-024 - N FERROCARRIL	049-012-025 - N FERROCARRIL
049-012-026 - N FERROCARRIL	049-012-027 - N FERROCARRIL	049-012-028 - N FERROCARRIL
049-012-029 - N FERROCARRIL	049-012-032 - N FERROCARRIL	049-022-008 - FERROCARRIL
049-022-012 - FERROCARRIL	049-022-013 - FERROCARRIL	049-022-019 - FERROCARRIL
049-022-022 - FERROCARRIL	049-022-026 - FERROCARRIL	049-022-027 - FERROCARRIL
049-022-028 - FERROCARRIL	049-022-029 - FERROCARRIL	049-022-031 - PASEO DEL LAGO

Assessor's Parcel Number (APN) - Property Street Name

049-022-032 - PASEO DEL LAGO	049-022-034 - CHICO	049-022-035 - CHICO
049-022-038 - FERROCARRIL	049-023-008 - FERROCARRIL	049-023-015 - FERROCARRIL
049-023-017 - FERROCARRIL	049-023-018 - FERROCARRIL	049-023-019 - FERROCARRIL
049-023-020 - FERROCARRIL	049-023-021 - FERROCARRIL	049-023-022 - FERROCARRIL
049-023-023 - FERROCARRIL	049-023-024 - FERROCARRIL	049-023-026 - FERROCARRIL
049-031-011 - VIA DEL SUENO	049-031-037 - PASEO DEL LAGO	049-031-047 - VIA DEL SUENO
049-031-061 - VIA ANZUELO	049-031-062 - CALLE SERENO	049-031-070 - PASEO DEL LAGO
049-032-001 - PASEO DEL LAGO	049-033-001 - DEL RIO	049-033-002 - DEL RIO
049-033-005 - TRAFFIC	049-033-006 - TRAFFIC	049-033-007 - TRAFFIC
049-033-008 - TRAFFIC	049-033-009 - TRAFFIC	049-033-010 - SEPERADO
049-033-011 - TRAFFIC	049-033-012 - TRAFFIC	049-033-013 - TRAFFIC
049-033-027 - ORINDA	049-033-033 - ORILLAS	049-033-034 - ORILLAS
049-033-035 - ORILLAS	049-033-042 - ORILLAS	049-033-051 - ORILLAS
049-033-052 - ORILLAS	049-033-060 - TRAFFIC	049-034-018 - TRAFFIC
049-041-005 - SANTA CRUZ	049-041-009 - SANTA CRUZ	049-041-010 - EL CAMINO REAL
049-041-012 - SANTA CRUZ	049-041-013 - SANTA CRUZ	049-041-014 - SANTA CRUZ
049-041-015 - SANTA CRUZ	049-041-016 - SANTA CRUZ	049-041-017 - SANTA CRUZ
049-041-018 - SANTA CRUZ	049-042-006 - SANTA CRUZ	049-042-007 - SANTA CRUZ
049-042-011 - EL CAMINO REAL	049-042-013 - EL CAMINO REAL	049-042-019 - EL CAMINO REAL
049-042-020 - SANTA CRUZ	049-042-023 - SANTA CRUZ	049-042-024 - SANTA CRUZ
049-042-025 - EL CAMINO REAL	049-042-026 - EL CAMINO REAL	049-043-003 - N FERROCARRIL
049-044-004 - N FERROCARRIL	049-044-021 - DE ANZA	049-044-026 - DE ANZA
049-044-033 - N FERROCARRIL	049-045-001 - EL CAMINO REAL	049-045-010 - EL CAMINO REAL
049-045-012 - EL CAMINO REAL	049-045-013 - EL CAMINO REAL	049-045-033 - EL CAMINO REAL
049-045-034 - EL CAMINO REAL	049-045-035 - EL CAMINO REAL	049-045-036 - EL CAMINO REAL
049-047-005 - ATALAYA	049-047-020 - ATALAYA	049-051-004 - CARRIZO
049-051-007 - CARRIZO	049-051-010 - CARRIZO	049-051-011 - CARRIZO
049-051-012 - CARRIZO	049-051-014 - SANTA CRUZ	049-051-017 - SANTA CRUZ
049-051-018 - CARRIZO	049-051-021 - SANTA CRUZ	049-051-022 - SANTA CRUZ

Assessor's Parcel Number (APN) - Property Street Name

049-051-023 - SANTA CRUZ	049-051-024 - SANTA CRUZ	049-051-025 - SANTA CRUZ
049-052-001 - CARRIZO	049-052-002 - CARRIZO	049-052-003 - CARRIZO
049-052-005 - CARRIZO	049-052-018 - CARRIZO	049-052-019 - CARRIZO
049-052-021 - TRAFFIC	049-052-027 - TRAFFIC	049-052-029 - CARRIZO
049-052-030 - CARRIZO	049-052-031 - OBISPO	049-052-032 - OBISPO
049-052-033 - OBISPO	049-052-034 - OBISPO	049-052-035 - TRAFFIC
049-052-037 - OBISPO	049-052-038 - OBISPO	049-052-039 - OBISPO
049-052-040 - OBISPO	049-052-041 - OBISPO	049-052-043 - OBISPO
049-061-004 - POTRERO	049-061-006 - POTRERO	049-061-008 - POTRERO
049-061-010 - TRAFFIC	049-061-011 - POTRERO	049-061-012 - POTRERO
049-061-014 - POTRERO	049-061-015 - TRAFFIC	049-061-021 - TRAFFIC
049-061-022 - TRAFFIC	049-061-023 - TRAFFIC	049-061-026 - TRAFFIC
049-061-028 - TRAFFIC	049-061-029 - TRAFFIC	049-061-030 - TRAFFIC
049-063-001 - TRAFFIC	049-071-006 - CHICO	049-071-014 - DEL RIO
049-071-017 - TRAFFIC	049-071-019 - TRAFFIC	049-071-021 - SAN BENITO
049-071-022 - SAN BENITO	049-071-023 - SAN BENITO	049-071-024 - SAN BENITO
049-071-026 - TRAFFIC	049-071-027 - CHICO	049-071-028 - CHICO
049-071-029 - TRAFFIC	049-071-031 - TRAFFIC	049-071-032 - TRAFFIC
049-071-033 - DEL RIO	049-071-034 - DEL RIO	049-072-003 - DEL RIO
049-072-006 - CHICO	049-072-007 - DEL RIO	049-072-011 - TRAFFIC
049-072-014 - CHICO	049-072-015 - CHICO	049-072-016 - TRAFFIC
049-072-017 - TRAFFIC	049-073-006 - DEL RIO	049-073-009 - DEL RIO
049-073-015 - LA LUZ	049-073-016 - LA LUZ	049-073-019 - ARENA
049-073-020 - ARENA	049-073-022 - DEL RIO	049-073-025 - DEL RIO
049-073-032 - DEL RIO	049-073-034 - SAN ANSELMO	049-073-046 - LA LUZ
049-073-047 - LA LUZ	049-073-048 - DEL RIO	049-073-049 - DEL RIO
049-073-051 - ARENA	049-073-053 - LA LUZ	049-073-054 - LA LUZ
049-073-055 - ARENA	049-073-056 - SAN ANSELMO	049-073-057 - LA LUZ
049-073-058 - LA LUZ	049-073-060 - DEL RIO	049-073-061 - LA LUZ

Assessor's Parcel Number (APN) - Property Street Name

049-073-063 - LA LUZ	049-073-064 - LA LUZ	049-073-065 - LA LUZ
049-073-066 - LA LUZ	049-073-068 - DEL RIO	049-073-070 - DEL RIO
049-073-071 - DEL RIO	049-073-072 - DEL RIO	049-074-001 - LA LUZ
049-074-002 - ARENA	049-075-001 - ARENA	049-075-002 - ARENA
049-075-003 - ARENA	049-075-006 - ARENA	049-075-007 - ARENA
049-081-001 - GARCIA	049-081-008 - GARCIA	049-081-023 - GARCIA
049-081-025 - GARCIA	049-081-026 - GARCIA	049-081-028 - SAN RAMON
049-081-040 - GARCIA	049-081-041 - GARCIA	049-081-042 - GARCIA
049-082-012 - SAN RAMON	049-082-014 - GARCIA	049-082-015 - SANTA CRUZ
049-082-016 - SANTA CRUZ	049-082-017 - SANTA CRUZ	049-082-021 - SANTA CRUZ
049-082-022 - SANTA CRUZ	049-082-023 - SANTA CRUZ	049-082-024 - SANTA CRUZ
049-082-025 - GARCIA	049-082-026 - GARCIA	049-082-027 - GARCIA
049-082-028 - GARCIA	049-091-002 - GARCIA	049-091-003 - GARCIA
049-091-004 - GARCIA	049-092-002 - SANTA CRUZ	049-092-004 - SANTA CRUZ
049-092-007 - GARCIA	049-092-020 - GARCIA	049-092-025 - GARCIA
049-092-029 - GARCIA	049-092-032 - GARCIA	049-092-033 - GARCIA
049-092-034 - GARCIA	049-092-036 - SAN RAMON	049-092-037 - GARCIA
049-092-038 - GARCIA	049-092-040 - GARCIA	049-092-041 - SAN RAMON
049-092-042 - SAN RAMON	049-092-043 - SANTA CRUZ	049-092-044 - GARCIA
049-092-045 - SANTA CRUZ	049-092-046 - SANTA CRUZ	049-092-047 - SAN RAMON
049-092-048 - SAN RAMON	049-092-049 - SAN RAMON	049-092-050 - SAN RAMON
049-092-051 - SAN RAMON	049-093-006 - SAN RAMON	049-093-007 - SAN RAMON
049-093-016 - EL CAMINO REAL	049-093-035 - SAN RAMON	049-093-036 - SAN RAMON
049-101-015 - EL CAMINO REAL	049-101-024 - CARRIZO	049-101-025 - CARRIZO
049-101-028 - CARRIZO	049-101-029 - EL CAMINO REAL	049-101-031 - CARRIZO
049-102-033 - OBISPO	049-102-046 - OBISPO	049-102-049 - DEL RIO
049-102-050 - EL CAMINO REAL	049-102-052 - OBISPO	049-102-053 - OBISPO
049-102-054 - OBISPO	049-102-058 - CARRIZO	049-102-059 - CARRIZO
049-102-060 - CARRIZO	049-102-061 - OBISPO	049-102-065 - S MIRASOL

Assessor's Parcel Number (APN) - Property Street Name

049-102-071 - S MIRASOL	049-102-079 - EL CAMINO REAL	049-102-082 - EL CAMINO REAL
049-102-083 - EL CAMINO REAL	049-103-040 - MIRASOL	049-104-015 - COPADO
049-111-007 - DEL RIO	049-111-009 - OBISPO	049-111-011 - OBISPO
049-111-012 - DEL RIO	049-111-014 - DEL RIO	049-111-015 - DEL RIO
049-111-018 - DEL RIO	049-111-019 - DEL RIO	049-111-020 - DEL RIO
049-111-021 - DEL RIO	049-111-022 - POTRERO	049-111-023 - OBISPO
049-111-024 - POTRERO	049-112-002 - EL CAMINO REAL	049-112-005 - DEL RIO
049-112-015 - SAN BENITO	049-112-017 - SAN BENITO	049-112-018 - DEL RIO
049-112-019 - DEL RIO	049-112-022 - DEL RIO	049-112-024 - DEL RIO
049-112-025 - DEL RIO	049-112-026 - RIO RITA	049-112-027 - RIO RITA
049-112-028 - RIO RITA	049-112-029 - DEL RIO	049-112-031 - SAN BENITO
049-112-032 - SAN BENITO	049-112-034 - SAN BENITO	049-112-036 - DEL RIO
049-112-037 - SAN BENITO	049-112-038 - SAN BENITO	049-112-040 - EL CAMINO REAL
049-121-003 - ARENA	049-121-008 - LA LUZ	049-121-012 - LA LUZ
049-121-014 - ARENA	049-121-015 - LA LUZ	049-121-017 - LA LUZ
049-121-020 - SAN BENITO	049-121-024 - LA LUZ	049-121-026 - ARENA
049-121-027 - ARENA	049-121-028 - ARENA	049-121-029 - SAN BENITO
049-121-031 - ARENA	049-121-032 - ARENA	049-121-033 - LA LUZ
049-121-034 - LA LUZ	049-121-035 - ARENA	049-121-036 - LA LUZ
049-121-037 - ARENA	049-122-003 - ARENA	049-122-004 - ARENA
049-122-006 - FALDA	049-122-008 - FALDA	049-122-009 - FALDA
049-122-010 - FALDA	049-122-014 - SAN BENITO	049-122-016 - FALDA
049-122-020 - AMARGON	049-122-021 - AMARGON	049-122-022 - LIGA
049-122-023 - LIGA	049-122-025 - LIGA	049-122-026 - ARENA
049-122-029 - ARENA	049-122-034 - FALDA	049-122-035 - ARENA
049-122-036 - LIGA	049-122-037 - LIGA	049-123-002 - AMARGON
049-123-009 - SAN ANSELMO	049-123-012 - SAN ANSELMO	049-123-018 - ARENA
049-123-019 - AMARGON	049-123-020 - AMARGON	049-123-022 - ARENA
049-123-023 - ARENA	049-123-027 - ARENA	049-123-028 - AMARGON

Assessor's Parcel Number (APN) - Property Street Name

049-123-029 - AMARGON	049-123-030 - SAN ANSELMO	049-123-034 - LIGA
049-123-035 - ARENA	049-123-036 - ARENA	049-132-002 - SAN RAMON
049-132-004 - SAN RAMON	049-132-014 - SAN RAMON	049-132-015 - SAN RAMON
049-132-017 - SAN RAMON	049-132-018 - SAN RAMON	049-132-022 - SAN RAMON
049-132-024 - SAN RAMON	049-132-025 - SAN RAMON	049-132-027 - SAN RAMON
049-132-028 - SAN RAMON	049-133-001 - SAN RAMON	049-133-002 - SAN RAMON
049-133-003 - SAN RAMON	049-133-004 - SAN RAMON	049-133-005 - SAN RAMON
049-133-006 - SAN RAMON	049-133-007 - SAN RAMON	049-133-008 - SAN RAMON
049-133-009 - DEL RIO	049-133-010 - DEL RIO	049-133-013 - DEL RIO
049-133-014 - SAN RAMON	049-133-015 - SAN RAMON	049-133-021 - EL CAMINO REAL
049-133-022 - EL CAMINO REAL	049-133-023 - EL CAMINO REAL	049-133-024 - EL CAMINO REAL
049-133-031 - DEL RIO	049-141-010 - CONEJO	049-141-022 - EL CAMINO REAL
049-141-031 - CONEJO	049-141-035 - RAMONA	049-141-042 - RAMONA
049-141-043 - RAMONA	049-141-057 - EL CAMINO REAL	049-142-007 - CONEJO
049-142-008 - CONEJO	049-142-009 - CONEJO	049-151-005 - EL CAMINO REAL
049-151-012 - SAN BENITO	049-151-016 - EL CAMINO REAL	049-151-017 - SAN BENITO
049-151-020 - EL CAMINO REAL	049-151-036 - EL CAMINO REAL	049-151-037 - EL CAMINO REAL
049-151-040 - EL CAMINO REAL	049-151-041 - EL CAMINO REAL	049-151-043 - SAN BENITO
049-151-044 - SAN BENITO	049-151-047 - SAN BENITO	049-151-048 - SAN BENITO
049-151-051 - SAN BENITO	049-151-052 - SAN BENITO	049-151-053 - SAN BENITO
049-151-056 - EL CAMINO REAL	049-151-062 - EL CAMINO REAL	049-151-079 - EL CAMINO REAL
049-151-080 - EL CAMINO REAL	049-152-012 - SAN BENITO	049-152-014 - SAN BENITO
049-152-026 - SAN BENITO	049-152-028 - SAN BENITO	049-152-029 - EL CAMINO REAL
049-152-031 - EL CAMINO REAL	049-152-035 - EL CAMINO REAL	049-152-037 - LA UVA
049-152-039 - EL CAMINO REAL	049-152-040 - LA UVA	049-152-041 - LA UVA
049-152-042 - LA UVA	049-152-043 - EL CAMINO REAL	049-161-006 - COLIMA
049-161-009 - SILLA	049-161-010 - COLIMA	049-161-011 - COLIMA
049-161-012 - SILLA	049-161-013 - SILLA	049-161-014 - SILLA
049-163-006 - COLIMA	049-163-007 - COLIMA	049-163-008 - COLIMA

Assessor's Parcel Number (APN) - Property Street Name

049-163-010 - COLIMA	049-163-012 - COLIMA	049-163-016 - EL CAMINO REAL
049-163-017 - EL CAMINO REAL	049-163-018 - EL CAMINO REAL	049-163-019 - EL CAMINO REAL
049-163-020 - EL CAMINO REAL	049-163-021 - EL CAMINO REAL	049-163-022 - SILLA
049-163-023 - EL CAMINO REAL	049-163-025 - EL CAMINO REAL	049-163-026 - MACHAWK
049-163-027 - MACHAWK	049-163-028 - EL CAMINO REAL	049-163-034 - MAYA
049-163-035 - MAYA	049-163-036 - MAYA	049-163-037 - MAYA
049-163-038 - EL CAMINO REAL	049-163-039 - EL CAMINO REAL	049-163-040 - EL CAMINO REAL
049-163-041 - EL CAMINO REAL	049-163-042 - EL CAMINO REAL	049-163-043 - EL CAMINO REAL
049-163-044 - EL CAMINO REAL	049-163-045 - EL CAMINO REAL	049-163-051 - SAN ANSELMO
049-163-052 - SAN ANSELMO	049-163-053 - SAN ANSELMO	049-163-054 - SAN ANSELMO
049-163-055 - SAN ANSELMO	049-163-056 - COLIMA	049-163-057 - COLIMA
049-163-059 - COLIMA	049-163-060 - SILLA	049-163-061 - SILLA
049-163-062 - SILLA	049-163-069 - MAYA	049-163-070 - MAYA
049-163-071 - MAYA	049-163-072 - MAYA	049-163-073 - MAYA
049-163-080 - MARCO	049-163-081 - MARCO	049-163-083 - COLIMA
049-163-084 - COLIMA	049-164-001 - ROSITA	049-164-002 - ROSITA
049-164-003 - ROSITA	049-164-004 - ROSITA	049-164-005 - ROSITA
049-164-007 - COLIMA	049-164-009 - COLIMA	049-164-011 - COLIMA
049-164-012 - COLIMA	049-164-014 - COLIMA	049-172-001 - SANTA CRUZ
049-172-006 - SANTA CRUZ	049-172-012 - SANTA CRUZ	049-172-013 - SANTA CRUZ
049-172-015 - SANTA CRUZ	049-172-016 - SANTA CRUZ	049-172-017 - ROPA
049-172-018 - ROPA	049-172-019 - ROPA	049-172-020 - ROPA
049-172-023 - SANTA CRUZ	049-181-004 - DEL RIO	049-181-007 - GARCIA
049-181-010 - GARCIA	049-181-011 - GARCIA	049-181-012 - GARCIA
049-181-013 - SAN GREGORIO	049-181-014 - SAN GREGORIO	049-182-003 - GARCIA
049-182-004 - ROPA	049-182-005 - SAN GREGORIO	049-182-013 - SAN GREGORIO
049-182-014 - SAN GREGORIO	049-182-015 - GARCIA	049-182-020 - GARCIA
049-182-021 - GARCIA	049-182-022 - GARCIA	049-182-023 - GARCIA
049-183-002 - DEL RIO	049-183-010 - SAN GREGORIO	049-183-011 - SAN GREGORIO

Assessor's Parcel Number (APN) - Property Street Name

049-183-013 - SAN GREGORIO	049-183-014 - SAN GREGORIO	049-183-017 - SAN GREGORIO
049-183-018 - SAN GREGORIO	049-183-021 - SAN GREGORIO	049-183-022 - SAN GREGORIO
049-183-023 - SAN GREGORIO	049-183-024 - SAN GREGORIO	049-191-014 - MONTEREY
049-191-022 - MONTEREY	049-191-023 - MONTEREY	049-191-031 - MONTEREY
049-191-032 - MONTEREY	049-191-033 - CONEJO	049-191-034 - CONEJO
049-191-036 - CONEJO	049-191-037 - DEL RIO	049-191-042 - CONEJO
049-191-043 - CONEJO	049-201-009 - CAMPO	049-201-014 - EL CAMINO REAL
049-201-026 - RAMONA	049-201-035 - CAMPO	049-201-045 - MONTEREY
049-202-008 - MONTEREY	049-202-009 - MONTEREY	049-202-010 - MONTEREY
049-202-015 - MONTEREY	049-202-019 - MONTEREY	049-202-020 - MONTEREY
049-202-021 - MONTEREY	049-202-022 - CAMPO	049-202-024 - CAMPO
049-202-037 - CAMPO	049-202-039 - MONTEREY	049-202-040 - MONTEREY
049-202-042 - MONTEREY	049-211-011 - RAMONA	049-211-016 - EL CAMINO REAL
049-211-027 - RAMONA	049-211-030 - RAMONA	049-211-032 - RAMONA
049-211-042 - RAMONA	049-211-051 - RAMONA	049-211-052 - EL CAMINO REAL
049-211-054 - EL CAMINO REAL	049-211-056 - EL CAMINO REAL	049-211-057 - EL CAMINO REAL
049-211-060 - RAMONA	049-212-002 - RAMONA	049-212-006 - RAMONA
049-212-013 - RAMONA	049-212-016 - RAMONA	049-212-017 - RAMONA
049-212-020 - RAMONA	049-212-022 - RAMONA	049-212-023 - RAMONA
049-212-024 - RAMONA	049-212-025 - RAMONA	049-214-014 - EL CAMINO REAL
049-214-015 - EL CAMINO REAL	049-214-016 - EL CAMINO REAL	049-221-034 - EL CAMINO REAL
049-221-048 - MONTEREY	049-221-052 - MONTEREY	049-221-054 - MONTEREY
049-221-055 - MONTEREY	049-221-059 - MONTEREY	049-221-060 - MONTEREY
049-221-061 - EL CAMINO REAL	049-221-062 - EL CAMINO REAL	049-221-063 - EL CAMINO REAL
049-221-064 - MONTEREY	049-221-066 - MONTEREY	049-221-067 - MONTEREY
049-221-068 - MONTEREY	049-221-071 - MONTEREY	049-221-072 - MONTEREY
049-223-005 - MONTEREY	049-223-008 - SAN ANSELMO	049-223-021 - MONTEREY
049-223-022 - MONTEREY	049-223-023 - MONTEREY	049-223-028 - MONTEREY
049-223-033 - MONTEREY	049-223-034 - MONTEREY	049-223-035 - MONTEREY

Assessor's Parcel Number (APN) - Property Street Name

049-223-036 - MONTEREY	049-223-037 - MONTEREY	049-223-038 - MONTEREY
049-225-008 - SAN PALO	049-225-009 - SAN PALO	049-225-011 - SAN PALO
049-225-016 - SAN PALO	049-225-017 - SAN PALO	049-225-018 - LEGADO
049-225-019 - LEGADO	049-225-020 - LEGADO	049-225-021 - LEGADO
049-225-022 - SAN ANSELMO	049-225-023 - SAN ANSELMO	049-225-028 - SAN PALO
049-225-029 - SAN PALO	049-231-001 - SAN GREGORIO	049-231-003 - SAN GREGORIO
049-231-005 - SAN GREGORIO	049-231-010 - SAN GREGORIO	049-231-012 - SAN GREGORIO
049-231-014 - SAN GREGORIO	049-231-015 - SAN GREGORIO	049-231-016 - SAN GREGORIO
049-231-017 - ROPA	049-232-002 - SAN GREGORIO	049-232-010 - SAN GREGORIO
049-232-012 - DEL RIO	049-232-013 - DEL RIO	049-232-016 - DEL RIO
049-232-018 - DEL RIO	049-232-019 - DEL RIO	049-232-020 - DEL RIO
049-232-021 - DEL RIO	049-232-022 - DEL RIO	049-232-024 - SAN GREGORIO
049-232-025 - SAN GREGORIO	049-232-027 - SAN GREGORIO	049-232-028 - SAN GREGORIO
049-232-029 - SAN GREGORIO	049-232-031 - SAN GREGORIO	049-232-033 - SAN GREGORIO
049-232-040 - SAN GREGORIO	049-232-041 - SAN GREGORIO	049-232-042 - DEL RIO
049-241-008 - SAN FERNANDO	049-241-009 - MONTEREY	049-241-019 - DEL RIO
049-241-020 - DEL RIO	049-241-022 - DEL RIO	049-241-024 - DEL RIO
049-241-030 - SAN FERNANDO	049-241-031 - SAN FERNANDO	049-241-037 - DEL RIO
049-241-038 - DEL RIO	049-241-040 - SAN FERNANDO	049-241-043 - ALTURAS
049-241-045 - ALTURAS	049-241-046 - ALTURAS	049-241-048 - ALTURAS
049-241-050 - ALTURAS	049-251-017 - MONTEREY	049-251-018 - MONTEREY
049-251-019 - MONTEREY	049-251-020 - MONTEREY	049-251-022 - MONTEREY
049-251-023 - MONTEREY	049-251-033 - MONTEREY	049-251-034 - MONTEREY
049-251-035 - MONTEREY	049-251-036 - SAN FERNANDO	049-251-037 - SAN FERNANDO
049-251-038 - SAN FERNANDO	049-251-039 - ARDILLA	049-251-040 - ARDILLA
049-251-041 - ARDILLA	049-251-043 - ARDILLA	049-251-044 - ARDILLA
049-251-051 - ARDILLA	049-251-052 - ARDILLA	049-252-002 - MONTEREY
049-252-005 - MONTEREY	049-252-007 - MONTEREY	049-252-008 - MONTEREY
049-262-001 - MONTEREY	049-262-003 - MONTEREY	049-262-007 - MONTEREY

Assessor's Parcel Number (APN) - Property Street Name

049-262-027 - MONTEREY	049-262-028 - MONTEREY	049-262-031 - GRAVES CREEK
049-262-032 - MONTEREY	049-262-035 - MONTEREY	049-262-036 - MONTEREY
049-262-037 - ARDILLA	049-262-038 - MONTEREY	049-271-001 - ALTURAS
049-271-002 - ALTURAS	049-271-003 - ALTURAS	049-271-016 - SAN FERNANDO
049-271-017 - SAN FERNANDO	049-271-020 - SAN FERNANDO	049-271-021 - SAN FERNANDO
049-271-022 - SAN FERNANDO	049-281-001 - SAN FERNANDO	049-281-003 - SAN FERNANDO
049-281-004 - SAN FERNANDO	049-281-007 - SAN FERNANDO	049-281-008 - SAN FERNANDO
049-281-009 - SAN FERNANDO	049-281-010 - SAN FERNANDO	049-281-014 - SAN FERNANDO
049-281-016 - SAN FERNANDO	049-281-017 - SAN FERNANDO	049-281-019 - SAN FERNANDO
049-291-010 - FERROCARRIL	049-291-011 - FERROCARRIL	049-291-014 - FERROCARRIL
049-291-017 - FERROCARRIL	049-291-019 - FERROCARRIL	049-291-020 - FERROCARRIL
049-301-001 - SAN ANSELMO	049-301-002 - SAN ANSELMO	049-301-003 - SAN ANSELMO
049-301-004 - SAN ANSELMO	049-301-005 - AMARGON	049-301-007 - FALDA
049-301-008 - FALDA	049-301-010 - AMARGON	049-301-013 - AMARGON
049-301-014 - AMARGON	049-301-015 - FALDA	049-301-016 - AMARGON
049-301-017 - FALDA	049-301-018 - AMARGON	049-301-019 - AMARGON
049-301-020 - FALDA	049-301-021 - FALDA	049-302-001 - SAN ANSELMO
049-302-002 - SAN ANSELMO	049-302-006 - FALDA	049-302-007 - FALDA
049-302-008 - COLIMA	049-302-009 - COLIMA	049-302-010 - FALDA
049-302-012 - COLIMA	049-302-013 - COLIMA	049-302-016 - FALDA
049-302-020 - COLIMA	049-302-022 - FALDA	049-302-024 - COLIMA
049-302-027 - FALDA	049-302-028 - FALDA	049-302-029 - FALDA
049-302-031 - COLIMA	049-302-032 - SAN BENITO	049-302-033 - COLIMA
049-302-035 - FALDA	049-302-038 - COLIMA	049-302-039 - FALDA
049-302-042 - COLIMA	049-311-001 - EL CAMINO REAL	049-311-002 - CARRIZO
049-311-003 - EL CAMINO REAL	049-311-011 - CARRIZO	049-311-012 - CARRIZO
049-311-015 - CARRIZO	049-311-017 - CARRIZO	049-311-019 - CARRIZO
049-311-021 - CARRIZO	049-311-022 - CARRIZO	049-321-009 - SANTA CRUZ
049-321-011 - SANTA CRUZ	049-321-012 - SANTA CRUZ	049-321-014 - SANTA CRUZ

Assessor's Parcel Number (APN) - Property Street Name

049-321-015 - SANTA CRUZ	049-321-016 - SANTA CRUZ	049-321-017 - SANTA CRUZ
049-321-018 - SANTA CRUZ	049-321-019 - SANTA CRUZ	049-321-020 - SANTA CRUZ
049-321-022 - SANTA CRUZ	049-322-004 - PASEO PACIFICO	049-322-005 - PASEO PACIFICO
049-331-001 - ARDILLA	049-331-002 - ARDILLA	049-331-003 - ARDILLA
049-331-004 - ARDILLA	049-331-006 - ARDILLA	049-331-009 - BALBOA
049-331-010 - GRAVES CREEK	049-331-013 - GRAVES CREEK	049-331-014 - GRAVES CREEK
049-331-015 - GRAVES CREEK	049-331-016 - GRAVES CREEK	049-331-017 - GRAVES CREEK
049-331-018 - ARTIGA	049-331-019 - ARTIGA	049-331-020 - ARTIGA
049-331-021 - ARTIGA	049-331-022 - ARDILLA	049-331-023 - ARDILLA
049-331-025 - ARDILLA	049-331-026 - ARDILLA	050-011-002 - SANTA CRUZ
050-011-003 - SANTA CRUZ	050-011-004 - SANTA CRUZ	050-011-006 - SANTA CRUZ
050-011-007 - SANTA CRUZ	050-011-008 - SANTA CRUZ	050-011-010 - SANTA CRUZ
050-011-011 - SANTA CRUZ	050-012-001 - SANTA CRUZ	050-012-014 - SAN GREGORIO
050-012-018 - SAN GREGORIO	050-012-019 - SAN GREGORIO	050-012-021 - SAN GREGORIO
050-012-027 - SANTA CRUZ	050-012-028 - SANTA CRUZ	050-012-029 - SANTA CRUZ
050-012-030 - SANTA CRUZ	050-012-035 - SANTA CRUZ	050-012-036 - SAN GREGORIO
050-021-002 - SAN GREGORIO	050-021-013 - SAN GREGORIO	050-021-014 - SAN GREGORIO
050-021-020 - SAN GREGORIO	050-021-021 - SAN GREGORIO	050-021-022 - SAN GREGORIO
050-021-023 - SAN GREGORIO	050-021-024 - SAN GREGORIO	050-021-025 - SAN GREGORIO
050-021-031 - DEL RIO	050-021-035 - SAN GREGORIO	050-021-036 - LA CANADA
050-021-037 - LA CANADA	050-021-038 - SAN GREGORIO	050-021-039 - LA CANADA
050-021-041 - LA CANADA	050-021-044 - LA CANADA	050-021-045 - LA CANADA
050-021-046 - LA CANADA	050-021-047 - LA CANADA	050-031-003 - DEL RIO
050-031-010 - DEL RIO	050-031-011 - DEL RIO	050-031-029 - DEL RIO
050-031-030 - DEL RIO	050-031-033 - ALTURAS	050-031-034 - DEL RIO
050-031-035 - DEL RIO	050-031-038 - ALTURAS	050-031-039 - ALTURAS
050-031-040 - ALTURAS	050-031-041 - ALTURAS	050-031-046 - ALTURAS
050-031-047 - ALTURAS	050-031-048 - ALTURAS	050-031-049 - ALTURAS
050-031-050 - ALTURAS	050-031-051 - ALTURAS	050-031-052 - DEL RIO

Assessor's Parcel Number (APN) - Property Street Name

050-031-057 - ALTURAS	050-041-003 - BALBOA	050-041-006 - BALBOA
050-041-009 - BALBOA	050-041-010 - BALBOA	050-041-011 - BALBOA
050-042-001 - ALTURAS	050-042-002 - ALTURAS	050-042-003 - ALTURAS
050-042-005 - SAN FERNANDO	050-042-006 - SAN FERNANDO	050-042-007 - BALBOA
050-042-008 - BALBOA	050-042-009 - BALBOA	050-042-010 - BALBOA
050-042-011 - ALTURAS	050-042-012 - ALTURAS	050-043-002 - BALBOA
050-043-005 - BALBOA	050-043-006 - BALBOA	050-051-001 - SAN FERNANDO
050-051-005 - BALBOA	050-051-006 - BALBOA	050-051-011 - BALBOA
050-051-014 - BALBOA	050-051-015 - BALBOA	050-051-016 - BALBOA
050-051-017 - BALBOA	050-051-018 - BALBOA	050-051-019 - BALBOA
050-051-020 - BALBOA	050-051-021 - BALBOA	050-051-022 - SAN FERNANDO
050-051-023 - SAN FERNANDO	050-051-024 - SAN FERNANDO	050-051-026 - BALBOA
050-051-027 - BALBOA	050-051-029 - BALBOA	050-051-030 - BALBOA
050-051-031 - BALBOA	050-051-033 - BALBOA	050-061-003 - BALBOA
050-061-009 - BALBOA	050-061-011 - BALBOA	050-061-017 - BALBOA
050-061-018 - ARDILLA	050-061-019 - ARDILLA	050-061-020 - ARDILLA
050-061-023 - BALBOA	050-061-025 - ARDILLA	050-061-027 - ARDILLA
050-061-028 - ARDILLA	050-063-001 - BALBOA	050-071-003 - GRAVES CREEK
050-071-004 - ARDILLA	050-071-007 - ARDILLA	050-071-009 - ARDILLA
050-071-010 - GRAVES CREEK	050-071-012 - BALBOA	050-071-023 - GRAVES CREEK
050-071-024 - GRAVES CREEK	050-071-025 - GRAVES CREEK	050-071-026 - GRAVES CREEK
050-071-027 - GRAVES CREEK	050-071-028 - GRAVES CREEK	050-071-029 - GRAVES CREEK
050-071-030 - GRAVES CREEK	050-071-031 - GRAVES CREEK	050-071-032 - ARDILLA
050-071-033 - GRAVES CREEK	050-071-035 - GRAVES CREEK	050-071-037 - GRAVES CREEK
050-071-041 - ARDILLA	050-071-044 - ARDILLA	050-071-045 - ARDILLA
050-071-046 - ARDILLA	050-071-047 - ARDILLA	050-071-048 - GRAVES CREEK
050-071-049 - GRAVES CREEK	050-071-054 - GRAVES CREEK	050-071-055 - GRAVES CREEK
050-081-001 - SANTA CRUZ	050-081-010 - SANTA CRUZ	050-081-015 - SANTA CRUZ
050-081-016 - LENOSA	050-081-022 - LENOSA	050-081-023 - LENOSA

Assessor's Parcel Number (APN) - Property Street Name

050-081-028 - LENOSA	050-081-029 - LENOSA	050-081-031 - SANTA CRUZ
050-091-002 - SAN GREGORIO	050-091-004 - SAN GREGORIO	050-091-007 - SAN GREGORIO
050-091-012 - SAN GREGORIO	050-091-013 - SAN GREGORIO	050-091-016 - SANTA CRUZ
050-091-017 - SANTA CRUZ	050-091-018 - SANTA CRUZ	050-091-020 - SAN GREGORIO
050-091-021 - SANTA CRUZ	050-091-024 - SANTA CRUZ	050-091-028 - SAN GREGORIO
050-091-029 - SAN GREGORIO	050-092-003 - SAN GREGORIO	050-092-007 - DEL RIO
050-092-008 - SAN GREGORIO	050-092-009 - DEL RIO	050-092-010 - DEL RIO
050-101-012 - DEL RIO	050-101-015 - DEL RIO	050-101-016 - SANTA ANA
050-101-017 - SAN GREGORIO	050-101-018 - SANTA ANA	050-101-020 - SANTA ANA
050-101-021 - DEL RIO	050-101-028 - DEL RIO	050-101-029 - DEL RIO
050-101-035 - SANTA ANA	050-101-036 - DEL RIO	050-111-003 - ALTURAS
050-111-004 - ALTURAS	050-111-008 - BALBOA	050-111-010 - ALTURAS
050-111-012 - DEL RIO	050-111-013 - ALTURAS	050-111-014 - BALBOA
050-111-015 - BALBOA	050-111-016 - SANTA ANA	050-111-017 - BALBOA
050-111-020 - DEL RIO	050-111-023 - SANTA ANA	050-121-002 - SANTA ANA
050-121-006 - BALBOA	050-121-007 - SANTA ANA	050-121-013 - BALBOA
050-121-014 - SANTA ANA	050-121-017 - SANTA ANA	050-121-020 - SAN FERNANDO
050-121-021 - SAN FERNANDO	050-121-022 - CORRIENTE	050-121-023 - CORRIENTE
050-121-024 - CORRIENTE	050-121-029 - CORRIENTE	050-121-032 - CORRIENTE
050-121-034 - SANTA ANA	050-121-035 - CORRIENTE	050-122-003 - BALBOA
050-122-014 - SANTA ANA	050-122-015 - SAUSALITO	050-122-016 - SANTA ANA
050-122-017 - BALBOA	050-122-018 - BALBOA	050-122-019 - SANTA ANA
050-131-002 - BALBOA	050-131-004 - BALBOA	050-131-009 - SAN FERNANDO
050-131-014 - BALBOA	050-131-015 - BALBOA	050-131-016 - BALBOA
050-131-018 - SAN FERNANDO	050-131-022 - SAN FERNANDO	050-131-024 - SAN FERNANDO
050-131-025 - SAN FERNANDO	050-131-026 - BALBOA	050-131-027 - BALBOA
050-131-029 - SAN FERNANDO	050-131-030 - SAN FERNANDO	050-131-031 - SAN FERNANDO
050-131-032 - BALBOA	050-131-033 - BALBOA	050-141-004 - BALBOA
050-141-008 - BALBOA	050-141-009 - ARDILLA	050-141-013 - SAN FERNANDO

Assessor's Parcel Number (APN) - Property Street Name

050-141-021 - SAN FERNANDO	050-141-022 - SAN FERNANDO	050-141-023 - SAN FERNANDO
050-141-025 - BALBOA	050-141-033 - SAN FERNANDO	050-141-034 - SAN FERNANDO
050-141-035 - ARDILLA	050-141-036 - ARDILLA	050-141-046 - BALBOA
050-141-047 - BALBOA	050-141-048 - BALBOA	050-141-049 - BALBOA
050-141-054 - ARDILLA	050-141-055 - ARDILLA	050-141-060 - SAN FERNANDO
050-141-061 - SAN FERNANDO	050-151-007 - ARDILLA	050-151-009 - SAN FERNANDO
050-151-018 - SAN FERNANDO	050-151-019 - SAN FERNANDO	050-151-027 - ARDILLA
050-151-028 - ARDILLA	050-151-029 - ARDILLA	050-151-030 - ARDILLA
050-151-031 - GRAVES CREEK	050-151-034 - GRAVES CREEK	050-151-036 - GRAVES CREEK
050-152-012 - GRAVES CREEK	050-152-013 - GRAVES CREEK	050-152-014 - SAN FERNANDO
050-152-015 - SAN FERNANDO	050-152-016 - GRAVES CREEK	050-152-017 - GRAVES CREEK
050-153-008 - GRAVES CREEK	050-153-009 - GRAVES CREEK	050-153-012 - GRAVES CREEK
050-153-013 - GRAVES CREEK	050-161-004 - SANTA CRUZ	050-161-006 - SANTA CRUZ
050-161-007 - SANTA CRUZ	050-161-008 - SANTA CRUZ	050-161-009 - SANTA CRUZ
050-161-010 - SANTA CRUZ	050-161-011 - SANTA CRUZ	050-162-005 - SANTA CRUZ
050-162-010 - SAN GREGORIO	050-162-011 - SAN GREGORIO	050-162-013 - SANTA CRUZ
050-162-014 - SANTA CRUZ	050-162-015 - SANTA CRUZ	050-162-016 - SANTA CRUZ
050-162-017 - SANTA CRUZ	050-162-018 - SANTA CRUZ	050-162-019 - SANTA ANA
050-162-020 - SANTA ANA	050-162-021 - SANTA ANA	050-171-004 - CORONA
050-171-005 - CORONA	050-171-006 - BALBOA	050-171-009 - CORONA
050-171-011 - CORONA	050-172-002 - CORONA	050-172-003 - CORONA
050-173-004 - CORONA	050-173-006 - SANTA ANA	050-173-012 - SANTA ANA
050-173-013 - SANTA ANA	050-173-015 - CORONA	050-173-017 - CORONA
050-173-019 - SANTA ANA	050-173-022 - CORONA	050-173-023 - SANTA ANA
050-173-024 - CORONA	050-173-027 - SANTA ANA	050-181-004 - SANTA ANA
050-181-005 - GARCERO	050-181-006 - GARCERO	050-181-009 - SANTA ANA
050-182-002 - SANTA ANA	050-182-005 - GARCERO	050-182-006 - SANTA ANA
050-182-007 - GARCERO	050-182-008 - GARCERO	050-183-013 - SANTA ANA
050-183-014 - SANTA ANA	050-183-015 - SANTA ANA	050-183-016 - SANTA ANA

Assessor's Parcel Number (APN) - Property Street Name

050-183-017 - SANTA ANA	050-191-004 - CORONA	050-191-005 - CORONA
050-192-003 - GARCERO	050-192-004 - GARCERO	050-192-007 - GARCERO
050-192-008 - GARCERO	050-192-013 - CORONA	050-192-014 - CORONA
050-192-015 - CORONA	050-192-016 - CORONA	050-192-018 - CORONA
050-201-003 - JAQUIMA	050-201-004 - JAQUIMA	050-201-005 - JAQUIMA
050-201-006 - BOLSA	050-201-007 - BOLSA	050-202-005 - BALBOA
050-202-006 - BALBOA	050-202-011 - OTERO	050-202-012 - OTERO
050-202-013 - BOLSA	050-202-014 - BALBOA	050-203-002 - OTERO
050-203-003 - OTERO	050-203-004 - OTERO	050-211-001 - SANTA ANA
050-211-002 - SANTA ANA	050-211-003 - SANTA ANA	050-212-003 - SANTA ANA
050-212-008 - SANTA ANA	050-212-009 - SAUSALITO	050-212-010 - ENCHANTO
050-212-016 - CORRIENTE	050-212-020 - SAUSALITO	050-212-021 - SANTA ANA
050-212-022 - SANTA ANA	050-212-023 - SANTA ANA	050-212-024 - SANTA ANA
050-212-025 - ENCHANTO	050-212-026 - CORRIENTE	050-213-001 - ENCHANTO
050-213-002 - ENCHANTO	050-221-005 - CORRIENTE	050-221-013 - CORRIENTE
050-221-015 - SAN FERNANDO	050-221-017 - SAN FERNANDO	050-221-018 - CORRIENTE
050-221-019 - CORRIENTE	050-221-022 - SANTA ANA	050-221-025 - SAN FERNANDO
050-221-028 - SANTA ANA	050-221-029 - CEBADA	050-221-030 - CEBADA
050-221-036 - CEBADA	050-221-038 - CORRIENTE	050-221-039 - CORRIENTE
050-221-042 - SANTA ANA	050-221-043 - SANTA ANA	050-231-003 - SAN FERNANDO
050-231-004 - SAN FERNANDO	050-231-005 - SAN FERNANDO	050-231-006 - SAN FERNANDO
050-231-010 - SAN FERNANDO	050-231-011 - SAN FERNANDO	050-231-014 - SAN FERNANDO
050-231-016 - SAN FERNANDO	050-231-017 - SAN FERNANDO	050-231-019 - SAN FERNANDO
050-231-020 - SAN FERNANDO	050-231-022 - SAN FERNANDO	050-231-023 - CEBADA
050-231-024 - CEBADA	050-231-026 - CEBADA	050-231-030 - CEBADA
050-231-031 - CEBADA	050-231-032 - SAN FERNANDO	050-231-033 - SAN FERNANDO
050-231-034 - CEBADA	050-241-002 - BOLSA	050-241-010 - CORONA
050-241-015 - CORONA	050-241-017 - CORONA	050-242-002 - LLANO
050-242-003 - LLANO	050-242-005 - LLANO	050-242-007 - OTERO

Assessor's Parcel Number (APN) - Property Street Name

050-242-011 - BOLSA	050-242-012 - LLANO	050-242-013 - LLANO
050-242-015 - OTERO	050-242-016 - BOLSA	050-251-006 - LLANO
050-251-008 - ENCHANTO	050-251-009 - ENCHANTO	050-251-010 - ENCHANTO
050-251-011 - CORRIENTE	050-251-012 - CORRIENTE	050-251-014 - ENCHANTO
050-251-015 - LLANO	050-251-017 - LLANO	050-251-018 - LLANO
050-251-019 - CORRIENTE	050-251-020 - CORRIENTE	050-251-021 - ENCHANTO
050-251-022 - LLANO	050-262-001 - SERRIJON	050-262-003 - SANTA ANA
050-262-006 - CORRIENTE	050-262-008 - CORRIENTE	050-262-009 - CORRIENTE
050-262-013 - SANTA ANA	050-262-014 - CORRIENTE	050-262-016 - SANTA ANA
050-262-017 - SANTA ANA	050-262-026 - SANTA ANA	050-262-027 - CORRIENTE
050-271-014 - CEBADA	050-271-015 - SANTA ANA	050-271-019 - CEBADA
050-271-020 - SANTA ANA	050-271-022 - SANTA ANA	050-271-025 - SANTA ANA
050-271-028 - SANTA ANA	050-271-029 - SANTA ANA	050-271-030 - SANTA ANA
050-271-031 - SANTA ANA	050-271-032 - SANTA ANA	050-271-033 - CEBADA
050-271-034 - CEBADA	050-281-002 - SANTA ANA	050-281-004 - SANTA ANA
050-281-005 - SANTA ANA	050-281-006 - SERRIJON	050-281-007 - SERRIJON
050-281-008 - SERRIJON	050-281-009 - SANTA ANA	050-281-010 - SANTA ANA
050-291-001 - SERRIJON	050-291-002 - SERRIJON	050-291-004 - SERRIJON
050-291-005 - SERRIJON	050-291-008 - SERRIJON	050-291-009 - SERRIJON
050-291-011 - LLANO	050-291-012 - LLANO	050-301-002 - SANTA LUCIA
050-302-001 - EL MONTE	050-302-002 - EL MONTE	050-302-006 - EL MONTE
050-302-008 - EL MONTE	050-302-009 - EL MONTE	050-302-014 - EL MONTE
050-302-015 - EL MONTE	050-311-005 - SANTA LUCIA	050-311-006 - SANTA LUCIA
050-311-007 - SANTA LUCIA	050-311-008 - SANTA LUCIA	050-311-009 - SANTA LUCIA
050-311-010 - SANTA LUCIA	050-311-011 - SANTA LUCIA	050-312-009 - SANTA LUCIA
050-312-011 - SANTA LUCIA	050-312-012 - SANTA LUCIA	050-312-013 - CENCERRO
050-312-014 - EL MONTE	050-312-015 - EL MONTE	050-312-017 - SANTA LUCIA
050-312-018 - SANTA LUCIA	050-312-019 - EL MONTE	050-312-020 - EL MONTE
050-321-012 - BOLSA	050-321-013 - SANTA LUCIA	050-321-025 - SANTA LUCIA

Assessor's Parcel Number (APN) - Property Street Name

050-321-027 - SANTA LUCIA	050-321-029 - SANTA LUCIA	050-323-005 - SANTA LUCIA
050-323-006 - SANTA LUCIA	050-323-007 - LLANO	050-323-008 - BOLSA
050-323-014 - BOLSA	050-323-016 - BOLSA	050-323-018 - LLANO
050-323-019 - BOLSA	050-323-020 - BOLSA	050-323-026 - SANTA LUCIA
050-324-001 - SANTA LUCIA	050-324-003 - SANTA LUCIA	050-324-004 - SANTA LUCIA
050-324-007 - SANTA LUCIA	050-324-013 - SANTA LUCIA	050-324-014 - SANTA LUCIA
050-324-015 - SANTA LUCIA	050-324-016 - EL MONTE	050-324-017 - SANTA LUCIA
050-331-002 - RAYAR	050-331-003 - LLANO	050-331-006 - LLANO
050-331-010 - LLANO	050-331-011 - LLANO	050-331-013 - LOMITAS
050-331-014 - LLANO	050-331-017 - RAYAR	050-331-018 - RAYAR
050-331-019 - LOMITAS	050-331-020 - LOMITAS	050-341-004 - LOMITAS
050-341-006 - LOMITAS	050-341-010 - SANTA LUCIA	050-341-013 - SANTA LUCIA
050-341-014 - SANTA LUCIA	050-341-016 - LLANO	050-341-017 - SANTA LUCIA
050-341-018 - SANTA LUCIA	050-341-020 - LOMITAS	050-341-022 - LOMITAS
050-341-023 - LOMITAS	050-341-024 - LOMITAS	050-341-025 - LOMITAS
050-341-026 - SANTA LUCIA	050-341-027 - SANTA LUCIA	050-341-028 - LOMITAS
050-341-029 - LOMITAS	050-351-005 - LLANO	050-351-006 - LLANO
050-351-007 - LLANO	050-351-009 - LLANO	050-351-010 - LLANO
050-351-011 - RAYAR	050-361-003 - EL MONTE	050-361-004 - EL MONTE
050-361-006 - EL MONTE	050-361-007 - SAN LUCAS	050-361-008 - SAN LUCAS
050-362-003 - EL MONTE	050-362-004 - EL MONTE	050-362-005 - EL MONTE
050-362-006 - SAN LUCAS	050-362-009 - CENCERRO	050-362-010 - SAN LUCAS
050-362-011 - SAN LUCAS	054-011-020 - SAN ANSELMO	054-011-021 - ARDILLA
054-011-026 - SAN PALO	054-011-027 - SAN PALO	054-011-028 - ARDILLA
054-011-029 - SAN PALO	054-011-034 - SAN ANSELMO	054-011-045 - SAN ANSELMO
054-012-002 - ARDILLA	054-012-005 - ARDILLA	054-012-017 - ARDILLA
054-012-027 - ARDILLA	054-012-035 - VENADO	054-012-036 - VENADO
054-012-037 - ARDILLA	054-012-038 - VENADO	054-012-039 - ARDILLA
054-012-040 - ARDILLA	054-012-041 - ARDILLA	054-013-001 - SAN ANSELMO

Assessor's Parcel Number (APN) - Property Street Name

054-013-002 - MARICOPA	054-013-004 - MARICOPA	054-013-011 - ARDILLA
054-013-013 - ARDILLA	054-013-016 - ARDILLA	054-013-017 - ARDILLA
054-013-020 - MARICOPA	054-013-022 - MARICOPA	054-013-025 - ARDILLA
054-013-026 - ARDILLA	054-013-027 - ARDILLA	054-013-029 - ARDILLA
054-013-030 - ARDILLA	054-014-004 - MARICOPA	054-014-005 - MARICOPA
054-014-006 - SAN ANSELMO	054-021-001 - VENADO	054-021-007 - ATAJO
054-021-013 - PORTOLA	054-021-014 - PORTOLA	054-021-015 - PORTOLA
054-021-016 - PORTOLA	054-021-017 - CHAUPLIN	054-021-018 - CHAUPLIN
054-021-019 - CHAUPLIN	054-021-020 - CHAUPLIN	054-021-021 - PORTOLA
054-021-023 - ATAJO	054-021-024 - ATAJO	054-021-025 - ATAJO
054-022-008 - PORTOLA	054-022-009 - PORTOLA	054-022-010 - PORTOLA
054-022-011 - PORTOLA	054-022-012 - PORTOLA	054-022-017 - PORTOLA
054-022-018 - PORTOLA	054-022-019 - ALLEMANDE	054-022-021 - ALLEMANDE
054-022-026 - SANTA LUCIA	054-022-027 - ALLEMANDE	054-022-030 - SANTA LUCIA
054-022-031 - SANTA LUCIA	054-022-032 - PORTOLA	054-022-034 - PORTOLA
054-022-036 - PORTOLA	054-031-009 - MONTEREY	054-032-012 - GRAVES CREEK
054-032-013 - GRAVES CREEK	054-032-014 - MONTEREY	054-032-017 - MARICOPA
054-032-026 - MONTEREY	054-032-034 - MONTEREY	054-032-038 - MARICOPA
054-032-041 - MARICOPA	054-032-051 - MONTEREY	054-032-052 - MONTEREY
054-032-053 - MONTEREY	054-032-054 - MONTEREY	054-032-055 - MONTEREY
054-032-056 - MONTEREY	054-032-057 - MONTEREY	054-032-058 - MONTEREY
054-032-060 - MARICOPA	054-032-065 - MONTEREY	054-032-068 - MARICOPA
054-032-069 - MARICOPA	054-032-070 - MARICOPA	054-032-071 - MARICOPA
054-032-072 - MARICOPA	054-032-073 - MARICOPA	054-032-074 - MARICOPA
054-032-075 - GRAVES CREEK	054-032-076 - GRAVES CREEK	054-041-005 - MARICOPA
054-041-008 - MARICOPA	054-041-011 - MARICOPA	054-041-016 - ARDILLA
054-041-019 - MARICOPA	054-041-020 - MARICOPA	054-041-021 - GRAVES CREEK
054-041-027 - MARICOPA	054-041-028 - MARICOPA	054-043-001 - GRAVES CREEK
054-043-003 - ARDILLA	054-043-004 - CASCABEL	054-043-005 - ARDILLA

Assessor's Parcel Number (APN) - Property Street Name

054-043-006 - ARDILLA	054-043-007 - ARDILLA	054-043-008 - ARDILLA
054-043-009 - ARDILLA	054-043-010 - ARDILLA	054-043-018 - ARDILLA
054-043-019 - ARDILLA	054-043-020 - ARDILLA	054-043-021 - ARDILLA
054-043-022 - MARICOPA	054-043-023 - MARICOPA	054-043-024 - GRAVES CREEK
054-043-025 - GRAVES CREEK	054-043-026 - GRAVES CREEK	054-052-001 - RAMAGE
054-052-002 - RAMAGE	054-052-003 - PORTOLA	054-052-004 - ARDILLA
054-052-005 - ARDILLA	054-052-006 - ARDILLA	054-052-007 - ARDILLA
054-052-008 - ARDILLA	054-052-009 - RAMAGE	054-052-010 - PORTOLA
054-052-011 - PORTOLA	054-052-014 - PORTOLA	054-052-016 - PORTOLA
054-052-017 - RAMAGE	054-052-019 - RAMAGE	054-052-020 - PORTOLA
054-052-021 - PORTOLA	054-052-022 - PORTOLA	054-052-023 - PORTOLA
054-052-024 - PORTOLA	054-052-025 - PORTOLA	054-052-028 - PORTOLA
054-052-030 - PORTOLA	054-052-031 - PORTOLA	054-052-032 - PORTOLA
054-052-033 - PORTOLA	054-052-034 - PORTOLA	054-052-035 - PORTOLA
054-052-036 - PORTOLA	054-052-037 - PORTOLA	054-052-038 - PORTOLA
054-052-039 - PORTOLA	054-052-040 - PORTOLA	054-061-007 - SANTA LUCIA
054-061-008 - SANTA LUCIA	054-061-012 - SANTA LUCIA	054-061-019 - PORTOLA
054-061-022 - PORTOLA	054-061-026 - PORTOLA	054-061-028 - SANTA LUCIA
054-061-032 - PORTOLA	054-061-035 - PORTOLA	054-061-040 - PORTOLA
054-061-041 - SANTA LUCIA	054-061-042 - SANTA LUCIA	054-061-043 - PORTOLA
054-061-044 - PORTOLA	054-061-045 - PORTOLA	054-061-048 - SANTA LUCIA
054-061-050 - SANTA LUCIA	054-061-053 - PORTOLA	054-061-058 - SANTA LUCIA
054-061-059 - SANTA LUCIA	054-061-060 - SANTA LUCIA	054-061-067 - SANTA LUCIA
054-061-069 - PORTOLA	054-061-070 - PORTOLA	054-061-071 - SANTA LUCIA
054-061-072 - SANTA LUCIA	054-071-001 - PORTOLA	054-071-002 - PORTOLA
054-071-003 - PORTOLA	054-071-005 - PORTOLA	054-071-030 - SAN CLEMENTE
054-071-031 - PORTOLA	054-071-032 - PORTOLA	054-071-033 - PORTOLA
054-071-036 - PORTOLA	054-071-037 - PORTOLA	054-071-038 - PORTOLA
054-071-039 - PORTOLA	054-071-040 - PORTOLA	054-072-002 - PORTOLA

Assessor's Parcel Number (APN) - Property Street Name

054-072-005 - PORTOLA	054-072-022 - LOS GATOS	054-072-023 - PORTOLA
054-072-028 - LOS GATOS	054-072-029 - LOS GATOS	054-072-030 - SANTA LUCIA
054-072-032 - SANTA LUCIA	054-072-033 - SANTA LUCIA	054-072-040 - PORTOLA
054-072-041 - PORTOLA	054-072-047 - PORTOLA	054-072-049 - PORTOLA
054-072-055 - PORTOLA	054-072-061 - PORTOLA	054-072-062 - FLORES
054-072-064 - PORTOLA	054-072-065 - PORTOLA	054-072-066 - PORTOLA
054-072-067 - PORTOLA	054-072-068 - PORTOLA	054-072-069 - SANTA LUCIA
054-072-070 - SANTA LUCIA	054-072-071 - SANTA LUCIA	054-072-072 - LOS GATOS
054-072-073 - PORTOLA	054-072-074 - PORTOLA	054-072-075 - PORTOLA
054-072-078 - PORTOLA	054-072-079 - PORTOLA	054-072-085 - LOS GATOS
054-072-086 - SANTA LUCIA	054-072-087 - PORTOLA	054-072-088 - PORTOLA
054-073-001 - SANTA LUCIA	054-073-005 - PORTOLA	054-073-009 - PORTOLA
054-073-010 - PORTOLA	054-073-011 - PORTOLA	054-073-012 - PORTOLA
054-073-018 - PORTOLA	054-073-020 - PORTOLA	054-073-021 - PORTOLA
054-073-024 - SANTA LUCIA	054-073-026 - SANTA LUCIA	054-073-027 - PORTOLA
054-073-028 - SANTA LUCIA	054-073-029 - PORTOLA	054-073-030 - PORTOLA
054-073-031 - PORTOLA	054-073-033 - PORTOLA	054-081-014 - PORTOLA
054-081-018 - PORTOLA	054-081-019 - PORTOLA	054-081-021 - PORTOLA
054-081-022 - PORTOLA	054-081-025 - PORTOLA	054-081-027 - PORTOLA
054-081-030 - PORTOLA	054-081-031 - PORTOLA	054-081-035 - PORTOLA
054-081-040 - PORTOLA	054-081-042 - SAN MARCOS	054-081-044 - PORTOLA
054-081-045 - PORTOLA	054-082-006 - SAN MARCOS	054-082-012 - SAN CLEMENTE
054-082-015 - SAN CLEMENTE	054-084-001 - PORTOLA	054-084-002 - PORTOLA
054-084-004 - LOS GATOS	054-084-007 - SAN MARCOS	054-085-002 - SAN MARCOS
054-085-007 - BELLA VISTA	054-085-010 - PORTOLA	054-085-014 - PORTOLA
054-085-025 - BELLA VISTA	054-085-027 - BELLA VISTA	054-085-028 - BELLA VISTA
054-085-029 - BELLA VISTA	054-085-031 - PORTOLA	054-085-032 - BELLA VISTA
054-085-034 - BELLA VISTA	054-085-035 - BELLA VISTA	054-085-038 - BELLA VISTA
054-085-039 - BELLA VISTA	054-085-040 - PORTOLA	054-085-041 - PORTOLA

Assessor's Parcel Number (APN) - Property Street Name

054-085-042 - PORTOLA	054-085-044 - PORTOLA	054-085-045 - BELLA VISTA
054-085-047 - BELLA VISTA	054-085-048 - PORTOLA	054-085-049 - PORTOLA
054-085-050 - PORTOLA	054-085-051 - PORTOLA	054-085-052 - SAN MARCOS
054-085-053 - SAN MARCOS	054-086-003 - BELLA VISTA	054-086-004 - BELLA VISTA
054-086-005 - BELLA VISTA	054-086-006 - BELLA VISTA	054-086-007 - SAN MARCOS
054-086-010 - BELLA VISTA	054-086-012 - BELLA VISTA	054-086-013 - BELLA VISTA
054-086-014 - BELLA VISTA	054-086-015 - BELLA VISTA	054-086-016 - BELLA VISTA
054-086-018 - BELLA VISTA	054-091-001 - ARDILLA	054-091-011 - CASCABEL
054-091-014 - CASCABEL	054-091-017 - CASCABEL	054-091-018 - CASCABEL
054-091-019 - CASCABEL	054-091-020 - CASCABEL	054-091-021 - CASCABEL
054-091-022 - CASCABEL	054-091-023 - CASCABEL	054-091-024 - CASCABEL
054-091-025 - CASCABEL	054-091-026 - CASCABEL	054-091-027 - CASCABEL
054-091-028 - ARDILLA	054-092-001 - CASCABEL	054-092-002 - CASCABEL
054-092-011 - CASCABEL	054-092-014 - CASCABEL	054-092-020 - CASCABEL
054-092-021 - CASCABEL	054-092-022 - CASCABEL	054-092-025 - CASCABEL
054-092-026 - CASCABEL	054-101-002 - PORTOLA	054-101-005 - SANTA LUCIA
054-101-006 - SANTA LUCIA	054-101-010 - SANTA LUCIA	054-101-012 - CASCABEL
054-101-014 - SANTA LUCIA	054-101-015 - SANTA LUCIA	054-101-016 - CASCABEL
054-101-017 - CASCABEL	054-101-018 - CASCABEL	054-101-019 - CASCABEL
054-101-020 - CASCABEL	054-101-025 - CASCABEL	054-101-026 - CASCABEL
054-102-011 - CASCABEL	054-102-017 - CASCABEL	054-102-020 - CASCABEL
054-102-021 - CASCABEL	054-102-022 - SANTA LUCIA	054-102-023 - CASCABEL
054-102-024 - SANTA LUCIA	054-102-025 - SANTA LUCIA	054-111-018 - SANTA LUCIA
054-111-027 - SANTA LUCIA	054-111-033 - SANTA LUCIA	054-111-034 - SANTA LUCIA
054-111-035 - SANTA LUCIA	054-111-040 - SANTA LUCIA	054-111-042 - SANTA LUCIA
054-111-043 - SANTA LUCIA	054-111-044 - SANTA LUCIA	054-111-045 - SANTA LUCIA
054-111-046 - SANTA LUCIA	054-111-048 - SAN GABRIEL	054-111-049 - SANTA LUCIA
054-111-050 - SAN GABRIEL	054-111-052 - SANTA LUCIA	054-111-053 - SANTA LUCIA
054-111-054 - SANTA LUCIA	054-111-055 - SANTA LUCIA	054-111-056 - SANTA LUCIA

Assessor's Parcel Number (APN) - Property Street Name

054-121-004 - LOS GATOS	054-121-012 - LOS GATOS	054-121-014 - SAN GABRIEL
054-121-019 - LOS GATOS	054-121-024 - LOS GATOS	054-121-025 - LOS GATOS
054-121-026 - LOS GATOS	054-121-027 - LOS GATOS	054-121-028 - LOS GATOS
054-121-029 - LOS GATOS	054-121-030 - LOS GATOS	054-121-031 - LOS GATOS
054-121-032 - SAN GABRIEL	054-121-033 - SAN GABRIEL	054-121-035 - LOS GATOS
054-121-036 - SAN MARCOS	054-121-037 - SAN MARCOS	054-121-038 - SAN MARCOS
054-121-039 - SAN GABRIEL	054-121-040 - SAN GABRIEL	054-121-041 - SAN GABRIEL
054-121-042 - SAN GABRIEL	054-122-012 - FLORES	054-122-018 - SANTA LUCIA
054-122-020 - FLORES	054-122-022 - FLORES	054-122-024 - LOS GATOS
054-122-025 - FLORES	054-122-032 - SANTA LUCIA	054-122-033 - SANTA LUCIA
054-122-035 - FLORES	054-122-036 - FLORES	054-131-006 - SAN MARCOS
054-131-010 - SAN MARCOS	054-131-011 - SAN MARCOS	054-131-016 - SAN GABRIEL
054-131-018 - SAN MARCOS	054-131-019 - SAN MARCOS	054-131-020 - SAN GABRIEL
054-132-008 - SAN MARCOS	054-132-011 - SAN GABRIEL	054-132-025 - SAN GABRIEL
054-132-027 - SAN GABRIEL	054-132-033 - SAN MARCOS	054-132-034 - SAN MARCOS
054-132-037 - SAN MARCOS	054-132-038 - SAN MARCOS	054-132-039 - SAN MARCOS
054-132-043 - SAN MARCOS	054-132-044 - SAN MARCOS	054-132-045 - SAN GABRIEL
054-132-048 - SAN MARCOS	054-132-051 - SAN MARCOS	054-132-052 - SAN MARCOS
054-132-053 - SAN MARCOS	054-132-054 - SAN MARCOS	054-132-062 - SAN GABRIEL
054-132-063 - SAN GABRIEL	054-132-064 - SAN GABRIEL	054-132-065 - SAN GABRIEL
054-132-066 - BELLA VISTA	054-132-070 - SAN MARCOS	054-132-071 - SAN MARCOS
054-132-072 - SAN MARCOS	054-132-073 - BELLA VISTA	054-132-074 - SAN MARCOS
054-132-077 - SAN MARCOS	054-141-003 - BELLA VISTA	054-141-005 - BELLA VISTA
054-141-006 - BELLA VISTA	054-142-003 - SAN GABRIEL	054-142-004 - SAN GABRIEL
054-142-006 - SAN GABRIEL	054-142-008 - SAN GABRIEL	054-142-012 - CARMELITA
054-142-013 - SAN GABRIEL	054-142-018 - SAN GABRIEL	054-142-021 - SAN GABRIEL
054-142-023 - SAN GABRIEL	054-142-026 - SAN GABRIEL	054-142-027 - SAN GABRIEL
054-142-028 - SAN GABRIEL	054-142-029 - SAN GABRIEL	054-142-030 - SAN GABRIEL
054-142-031 - SAN GABRIEL	054-142-032 - SAN GABRIEL	054-142-033 - CARMELITA

Assessor's Parcel Number (APN) - Property Street Name

054-142-034 - CARMELITA	054-142-035 - SAN GABRIEL	054-142-036 - SAN GABRIEL
054-142-037 - CARMELITA	054-143-006 - CARMELITA	054-143-008 - CARMELITA
054-143-009 - CARMELITA	054-151-021 - MORRO	054-151-025 - MORRO
054-151-026 - MORRO	054-151-028 - SANTA ROSA	054-151-031 - MORRO
054-151-033 - SAN GABRIEL	054-151-034 - SAN GABRIEL	054-151-035 - SAN GABRIEL
054-151-036 - SAN GABRIEL	054-151-037 - SAN GABRIEL	054-151-038 - SAN GABRIEL
054-151-039 - SAN GABRIEL	054-151-040 - SAN GABRIEL	054-151-041 - SANTA ROSA
054-151-042 - SANTA ROSA	054-151-043 - SANTA ROSA	054-151-044 - SAN GABRIEL
054-151-045 - SAN GABRIEL	054-151-046 - SAN GABRIEL	054-151-047 - SANTA ROSA
054-151-048 - SANTA ROSA	054-151-049 - SANTA ROSA	054-151-050 - SANTA ROSA
054-151-053 - SANTA ROSA	054-151-054 - SANTA ROSA	054-151-055 - SANTA ROSA
054-151-056 - SAN GABRIEL	054-151-059 - SAN GABRIEL	054-161-009 - GRAVES CREEK
054-161-010 - GRAVES CREEK	054-161-011 - GRAVES CREEK	054-161-015 - GRAVES CREEK
054-161-016 - SANTA ANA	054-161-021 - GRAVES CREEK	054-161-022 - SANTA ANA
054-162-004 - SANTA ANA	054-162-005 - GRAVES CREEK	054-162-006 - GRAVES CREEK
054-162-007 - SANTA ANA	054-162-008 - SANTA ANA	054-162-009 - SANTA ANA
054-171-021 - SANTA ANA	054-171-022 - SANTA ANA	054-171-023 - SANTA ANA
054-171-024 - SANTA ANA	054-171-025 - SANTA ANA	054-171-026 - SANTA ANA
054-171-027 - SANTA ANA	054-171-028 - SANTA LUCIA	054-171-034 - SERRIJON
054-171-035 - SANTA ANA	054-171-039 - SANTA LUCIA	054-171-040 - SANTA ANA
054-171-042 - SANTA LUCIA	054-181-003 - SANTA LUCIA	054-181-019 - SANTA LUCIA
054-182-001 - SANTA LUCIA	054-182-002 - SANTA LUCIA	054-182-003 - SANTA LUCIA
054-182-004 - SANTA LUCIA	054-182-005 - SAN GABRIEL	054-182-006 - SANTA LUCIA
054-191-005 - SAN GABRIEL	054-191-018 - SAN GABRIEL	054-191-029 - ESCONDIDO
054-191-032 - ESCONDIDO	054-191-037 - ESCONDIDO	054-191-042 - SAN GABRIEL
054-191-045 - SAN GABRIEL	054-192-006 - ALTA PRADERA	054-192-007 - SAN GABRIEL
054-192-008 - ALTA PRADERA	054-192-009 - SAN GABRIEL	054-192-012 - SAN GABRIEL
054-192-013 - SAN GABRIEL	054-192-014 - SAN GABRIEL	054-192-016 - SAN GABRIEL
054-192-019 - ALTA PRADERA	054-192-020 - SAN GABRIEL	054-192-021 - ALTA PRADERA

Assessor's Parcel Number (APN) - Property Street Name

054-192-022 - ALTA PRADERA	054-192-023 - ALTA PRADERA	054-192-025 - ALTA PRADERA
054-192-026 - PORTAL	054-192-027 - PORTAL	054-192-028 - PORTAL
054-192-029 - PORTAL	054-192-030 - PORTAL	054-192-031 - PORTAL
054-192-032 - PORTAL	054-192-033 - PORTAL	054-192-035 - ALTA PRADERA
054-192-036 - ALTA PRADERA	054-192-037 - ALTA PRADERA	054-201-006 - SAN GABRIEL
054-201-008 - SAN MARCOS	054-201-012 - SAN MARCOS	054-201-013 - SAN GABRIEL
054-201-019 - SAN MARCOS	054-201-021 - SAN GABRIEL	054-201-022 - SAN GABRIEL
054-201-024 - SAN MARCOS	054-201-025 - SAN GABRIEL	054-201-026 - SAN GABRIEL
054-201-032 - SAN MARCOS	054-201-033 - SAN MARCOS	054-201-034 - SAN MARCOS
054-201-035 - SAN MARCOS	054-201-036 - SAN MARCOS	054-201-037 - ESCONDIDO
054-201-040 - SAN MARCOS	054-201-041 - SAN GABRIEL	054-201-042 - SAN MARCOS
054-201-043 - SAN MARCOS	054-201-044 - SAN MARCOS	054-201-045 - SAN MARCOS
054-201-046 - SAN MARCOS	054-201-047 - SAN MARCOS	054-201-048 - SAN MARCOS
054-201-049 - SAN GABRIEL	054-201-050 - SAN GABRIEL	054-201-051 - SAN GABRIEL
054-201-052 - ESCONDIDO	054-201-053 - ESCONDIDO	054-211-005 - SAN GABRIEL
054-211-007 - SAN GABRIEL	054-211-008 - SAN GABRIEL	054-211-009 - SAN GABRIEL
054-211-010 - SAN GABRIEL	054-212-001 - MONITA	054-212-013 - SAN GABRIEL
054-212-014 - SAN GABRIEL	054-212-018 - SAN GABRIEL	054-212-019 - SAN GABRIEL
054-212-020 - SAN GABRIEL	054-212-023 - SAN GABRIEL	054-212-024 - SAN GABRIEL
054-212-025 - CARMELITA	054-212-027 - SAN GABRIEL	054-212-028 - SAN GABRIEL
054-212-029 - SAN GABRIEL	054-212-030 - SAN GABRIEL	054-212-032 - CARMELITA
054-212-033 - CARMELITA	054-212-035 - CARMELITA	054-221-004 - CARMELITA
054-221-005 - CARMELITA	054-221-008 - CARMELITA	054-221-013 - SAN GABRIEL
054-221-014 - SAN GABRIEL	054-221-015 - SAN GABRIEL	054-231-007 - OLD MORRO
054-231-008 - OLD MORRO	054-231-009 - OLD MORRO	054-231-014 - OLD MORRO
054-231-015 - OLD MORRO	054-231-018 - SAN GABRIEL	054-231-019 - SAN RAFAEL
054-231-020 - OLD MORRO	054-231-021 - OLD MORRO	054-231-022 - SAN RAFAEL
054-231-023 - OLD MORRO	054-231-024 - OLD MORRO	054-231-025 - OLD MORRO
054-231-028 - LOS OSOS	054-231-029 - LOS OSOS	054-231-030 - OLD MORRO

Assessor's Parcel Number (APN) - Property Street Name

054-231-031 - LOS OSOS	054-231-032 - SAN DIMAS	054-231-033 - SAN DIMAS
054-231-034 - SAN DIMAS	054-231-035 - CHANDLER	054-231-036 - CHANDLER
054-231-037 - CHANDLER	054-231-038 - SAN RAFAEL	054-231-039 - SAN RAFAEL
054-231-040 - OLD MORRO	054-231-041 - OLD MORRO	054-231-042 - LOS OSOS
054-231-043 - LOS OSOS	054-231-044 - OLD MORRO	054-231-045 - OLD MORRO
054-241-002 - SAN GABRIEL	054-241-003 - SAN GABRIEL	054-241-018 - SAN GABRIEL
054-241-022 - SAN GABRIEL	054-241-025 - SAN RAFAEL	054-241-027 - SAN GABRIEL
054-241-030 - SAN RAFAEL	054-241-032 - SAN RAFAEL	054-241-034 - SAN RAFAEL
054-241-035 - SAN RAFAEL	054-241-036 - SAN RAFAEL	054-241-038 - SAN RAFAEL
054-241-039 - SAN RAFAEL	054-241-040 - SAN RAFAEL	054-241-041 - SAN GABRIEL
054-241-042 - SAN GABRIEL	054-251-004 - TECOLOTE	054-251-005 - TECOLOTE
054-251-007 - TECOLOTE	054-261-003 - LLANO	054-261-004 - SANTA LUCIA
054-261-010 - SANTA LUCIA	054-261-013 - SANTA LUCIA	054-261-015 - SANTA LUCIA
054-262-004 - SANTA LUCIA	054-262-005 - SANTA LUCIA	054-262-006 - SANTA LUCIA
054-271-007 - LAUREL	054-271-008 - LAUREL	054-271-009 - SANTA LUCIA
054-271-010 - SANTA LUCIA	054-272-006 - SANTA LUCIA	054-272-014 - LLANO
054-272-015 - SANTA LUCIA	054-272-016 - SANTA LUCIA	054-272-020 - GALLINA
054-272-021 - GALLINA	054-272-022 - GALLINA	054-272-023 - GALLINA
054-272-024 - GALLINA	054-272-025 - GALLINA	054-272-026 - LLANO
054-272-027 - LLANO	054-272-028 - LLANO	054-272-029 - LLANO
054-281-010 - PORTAL	054-281-012 - PORTAL	054-281-015 - PORTAL
054-281-016 - PORTAL	054-281-020 - LAUREL	054-281-021 - PORTAL
054-281-023 - LAUREL	054-281-024 - LAUREL	054-291-012 - ESCONDIDO
054-291-014 - PORTAL	054-291-017 - PORTAL	054-291-018 - PORTAL
054-291-019 - PORTAL	054-291-022 - PORTAL	054-291-023 - PORTAL
054-301-010 - ESCONDIDO	054-301-013 - SAN MARCOS	054-301-016 - SAN MARCOS
054-301-018 - ESCONDIDO	054-301-019 - ESCONDIDO	054-301-020 - ESCONDIDO
054-301-021 - ESCONDIDO	054-301-022 - ESCONDIDO	054-301-023 - ESCONDIDO
054-301-024 - SAN MARCOS	054-301-025 - SAN MARCOS	054-301-026 - SAN MARCOS

Assessor's Parcel Number (APN) - Property Street Name

054-301-027 - SAN MARCOS	054-311-003 - SAN MARCOS	054-311-005 - SAN MARCOS
054-311-008 - REALITO	054-311-016 - BARRANCO	054-311-029 - SAN MARCOS
054-311-031 - SAN MARCOS	054-311-033 - SAN MARCOS	054-311-035 - SAN MARCOS
054-311-037 - SAN MARCOS	054-311-041 - SAN MARCOS	054-311-042 - SAN MARCOS
054-311-044 - REALITO	054-311-045 - REALITO	054-311-047 - REALITO
054-311-048 - SAN MARCOS	054-311-049 - SAN MARCOS	054-311-050 - SAN MARCOS
054-311-051 - SAN MARCOS	054-311-052 - SAN MARCOS	054-311-053 - SAN MARCOS
054-311-054 - SAN MARCOS	054-311-059 - BARRANCO	054-311-060 - BARRANCO
054-311-062 - BARRANCO	054-311-063 - BARRANCO	054-311-064 - REALITO
054-321-009 - SIERRA VISTA	054-321-010 - SIERRA VISTA	054-321-012 - SAN MARCOS
054-321-013 - SIERRA VISTA	054-321-014 - ANDRITA	054-321-015 - ANDRITA
054-322-002 - MONITA	054-322-003 - SIERRA VISTA	054-322-009 - MONITA
054-322-011 - SIERRA VISTA	054-322-012 - SAN MARCOS	054-322-013 - SIERRA VISTA
054-331-004 - CASITAS	054-331-005 - SIERRA VISTA	054-331-006 - SIERRA VISTA
054-331-010 - SIERRA VISTA	054-331-011 - MONITA	054-331-013 - CASITAS
054-332-011 - CASITAS	054-332-012 - CASITAS	054-332-013 - SIERRA VISTA
054-332-014 - CASITAS	054-333-003 - SIERRA VISTA	054-333-005 - SIERRA VISTA
054-333-007 - SIERRA VISTA	054-333-008 - SIERRA VISTA	054-333-009 - SIERRA VISTA
054-334-001 - SIERRA VISTA	055-011-004 - SANTA LUCIA	055-011-006 - SAN CAYETANO
055-011-007 - CENEGAL	055-011-011 - CENEGAL	055-011-012 - CENEGAL
055-011-013 - CENEGAL	055-011-016 - SANTA LUCIA	055-011-017 - SANTA LUCIA
055-011-018 - SANTA LUCIA	055-011-020 - SANTA LUCIA	055-021-002 - SANTA LUCIA
055-021-003 - SANTA LUCIA	055-022-008 - CENEGAL	055-022-011 - SANTA LUCIA
055-022-012 - SANTA LUCIA	055-022-013 - SANTA LUCIA	055-022-014 - SANTA LUCIA
055-031-010 - CENEGAL	055-031-017 - GRAVES CREEK RES	055-031-020 - LAUREL
055-031-021 - LAUREL	055-031-022 - LAUREL	055-031-023 - LAUREL
055-031-024 - LAUREL	055-031-025 - CENEGAL	055-031-027 - CENEGAL
055-031-028 - CENEGAL	055-031-029 - CENEGAL	055-031-030 - LAUREL
055-031-031 - CENEGAL	055-031-032 - CENEGAL	055-031-034 - LAUREL

Assessor's Parcel Number (APN) - Property Street Name

055-031-035 - LAUREL	055-031-036 - LAUREL	055-031-037 - CENEGAL
055-031-038 - LAUREL	055-031-039 - LAUREL	055-031-040 - LAUREL
055-041-003 - SAN MARCOS	055-041-006 - SAN MARCOS	055-041-010 - LAUREL
055-041-011 - ESCONDIDO	055-041-012 - ESCONDIDO	055-041-013 - SAN MARCOS
055-041-014 - SAN MARCOS	055-041-015 - LAUREL	055-041-016 - LAUREL
055-041-017 - LAUREL	055-041-018 - LAUREL	055-051-002 - SAN MARCOS
055-051-008 - SAN MARCOS	055-051-009 - VISTA	055-051-010 - VISTA
055-051-011 - SAN MARCOS	055-051-012 - SAN MARCOS	055-052-002 - VISTA
055-052-010 - VISTA	055-052-011 - VISTA	055-052-012 - VISTA
055-052-013 - VISTA	055-052-014 - VISTA	055-052-021 - REALITO
055-052-024 - REALITO	055-052-027 - REALITO	055-052-028 - REALITO
055-053-001 - SAN MARCOS	055-053-002 - SAN MARCOS	055-053-004 - REALITO
055-053-005 - SAN MARCOS	055-053-006 - REALITO	055-054-001 - REALITO
055-061-004 - BARRANCO	055-061-005 - BARRANCO	055-062-019 - LUCINDA
055-062-023 - LUCINDA	055-062-024 - LUCINDA	055-062-028 - LUCINDA
055-062-029 - LUCINDA	055-062-030 - LUCINDA	055-062-033 - LUCINDA
055-062-034 - LUCINDA	055-062-038 - BARRANCO	055-062-043 - REALITO
055-062-046 - BARRANCO	055-062-047 - LUCINDA	055-062-048 - BARRANCO
055-062-049 - BARRANCO	055-062-050 - LUCINDA	055-062-051 - LUCINDA
055-062-052 - LUCINDA	055-062-053 - LUCINDA	055-062-054 - LUCINDA
055-062-055 - BARRANCO	055-062-056 - CARMELITA	055-062-059 - BARRANCO
055-071-011 - SAN MARCOS	055-071-012 - SAN MARCOS	055-071-013 - SAN MARCOS
055-071-016 - CASANOVA	055-071-017 - CASANOVA	055-071-018 - CASANOVA
055-072-007 - CASANOVA	055-072-008 - CASANOVA	055-072-009 - ANDRITA
055-073-003 - ANDRITA	055-081-004 - CASANOVA	055-081-006 - CASANOVA
055-081-013 - CASANOVA	055-081-014 - CASANOVA	055-081-015 - CASANOVA
055-081-016 - BARRANCO	055-081-017 - CASANOVA	055-082-009 - CASANOVA
055-082-010 - ANDRITA	055-082-011 - CASANOVA	055-082-012 - CASANOVA
055-083-005 - CASANOVA	055-083-006 - CASANOVA	055-091-001 - SIERRA VISTA

Assessor's Parcel Number (APN) - Property Street Name

055-091-002 - SIERRA VISTA	055-091-003 - SIERRA VISTA	055-092-001 - SIERRA VISTA
055-093-003 - CASITAS	055-093-004 - CASITAS	055-101-004 - CARMELITA
055-101-007 - CASANOVA	055-101-009 - CASANOVA	055-101-014 - CARMELITA
055-101-018 - CASANOVA	055-101-019 - BARRANCO	055-101-020 - CASANOVA
055-101-021 - BARRANCO	055-101-022 - CASANOVA	055-101-023 - CARMELITA
055-101-024 - CASANOVA	055-102-002 - CASANOVA	055-102-006 - SIERRA VISTA
055-102-012 - CASANOVA	055-102-013 - CASANOVA	055-102-014 - SIERRA VISTA
055-102-017 - CASANOVA	055-111-006 - SAN CAYETANO	055-111-009 - SAN MARCOS
055-111-032 - ROJO	055-111-033 - CENEGAL	055-112-001 - SAN MARCOS
055-112-002 - SAN MARCOS	055-112-003 - PASO VERDE	055-112-004 - PASO VERDE
055-112-005 - PASO VERDE	055-112-006 - PASO VERDE	055-112-007 - ROJO
055-112-008 - ROJO	055-112-009 - ROJO	055-112-010 - ROJO
055-112-011 - ROJO	055-112-012 - CHOLARE	055-112-013 - CHOLARE
055-112-014 - CHOLARE	055-112-015 - CHOLARE	055-113-001 - ROJO
055-113-002 - ROJO	055-113-003 - ROJO	055-113-005 - ROJO
055-113-006 - ESCABROSO	055-113-007 - ESCABROSO	055-113-008 - SAN MARCOS
055-113-009 - ESCABROSO	055-113-010 - ESCABROSO	055-113-011 - SAN FELIPE
055-113-012 - SAN FELIPE	055-113-013 - SAN FELIPE	055-113-014 - SAN FELIPE
055-113-015 - SAN FELIPE	055-113-016 - SAN FELIPE	055-113-017 - SAN FELIPE
055-113-018 - SAN FELIPE	055-113-019 - SAN FELIPE	055-113-020 - SAN MARCOS
055-113-021 - SAN MARCOS	055-113-022 - SAN MARCOS	055-113-023 - SAN MARCOS
055-113-024 - SAN MARCOS	055-114-001 - CENEGAL	055-114-002 - CENEGAL
055-114-003 - CENEGAL	055-114-004 - PUENTE	055-114-005 - PUENTE
055-114-006 - CENEGAL	055-114-007 - PUENTE	055-114-008 - PUENTE
055-114-009 - PUENTE	055-114-010 - PUENTE	055-114-011 - CABAZON
055-114-012 - CABAZON	055-114-013 - CABAZON	055-114-014 - CABAZON
055-114-015 - CABAZON	055-114-016 - CABAZON	055-114-017 - CABAZON
055-114-018 - CABAZON	055-114-019 - CABAZON	055-114-020 - SAN MARCOS
055-114-021 - CABAZON	055-114-022 - CABAZON	055-114-023 - CABAZON

Assessor's Parcel Number (APN) - Property Street Name

055-114-024 - CABAZON	055-114-025 - CABAZON	055-114-026 - CABAZON
055-114-027 - CABAZON	055-114-028 - CABAZON	055-115-001 - SAN MARCOS
055-115-002 - SAN MARCOS	055-115-004 - SAN MARCOS	055-115-005 - SAN MARCOS
055-115-006 - SAN MARCOS	055-115-007 - SAN MARCOS	055-115-008 - SAN MARCOS
055-115-009 - SAN MARCOS	055-115-010 - SAN MARCOS	055-115-011 - CENEGAL
055-115-015 - SAN MARCOS	055-115-017 - CENEGAL	055-115-018 - CENEGAL
055-115-019 - CENEGAL	055-115-020 - SAN MARCOS	055-115-021 - SAN MARCOS
055-115-022 - SAN MARCOS	055-115-023 - SAN MARCOS	055-115-024 - SAN MARCOS
055-116-001 - SAN MARCOS	055-116-002 - SAN MARCOS	055-116-003 - SAN MARCOS
055-116-004 - SAN MARCOS	055-116-005 - SAN MARCOS	055-116-006 - SAN MARCOS
055-116-007 - SAN MARCOS	055-116-008 - SAN MARCOS	055-116-009 - SAN MARCOS
055-116-010 - SAN MARCOS	055-116-011 - SAN MARCOS	055-116-013 - SAN MARCOS
055-116-015 - MADRONE	055-116-016 - MADRONE	055-116-017 - MADRONE
055-116-018 - MADRONE	055-116-019 - MADRONE	055-116-020 - MADRONE
055-116-021 - MADRONE	055-121-001 - CENEGAL	055-121-013 - CENEGAL
055-121-015 - CENEGAL	055-121-017 - CENEGAL	055-121-018 - CENEGAL
055-121-019 - CENEGAL	055-121-020 - CENEGAL	055-131-001 - CENEGAL
055-131-002 - CENEGAL	055-131-010 - CENEGAL	055-131-011 - CENEGAL
055-131-012 - CENEGAL	055-131-013 - CENEGAL	055-131-014 - CENEGAL
055-141-003 - CENEGAL	055-141-005 - CENEGAL	055-141-006 - CENEGAL
055-141-007 - LAUREL	055-141-009 - CENEGAL	055-151-005 - SAN MARCOS
055-151-007 - SAN MARCOS	055-151-008 - SAN MARCOS	055-151-009 - SAN MARCOS
055-151-012 - LAUREL	055-151-013 - LAUREL	055-151-016 - LAUREL
055-151-017 - LAUREL	055-151-018 - LAUREL	055-151-019 - LAUREL
055-151-020 - LAUREL	055-151-022 - LAUREL	055-151-023 - LAUREL
055-161-008 - SAN MARCOS	055-161-009 - SAN MARCOS	055-161-010 - SAN MARCOS
055-161-011 - SAN MARCOS	055-161-012 - SAN MARCOS	055-161-013 - SAN MARCOS
055-161-014 - VISTA	055-161-015 - SAN MARCOS	055-161-017 - VISTA
055-161-018 - VISTA	055-161-019 - VISTA	055-161-020 - VISTA

Assessor's Parcel Number (APN) - Property Street Name

055-161-021 - VISTA	055-161-022 - VISTA	055-161-023 - VISTA
055-161-024 - VISTA	055-161-025 - VISTA	055-161-026 - VISTA
055-161-028 - VISTA	055-161-029 - VISTA	055-161-030 - VISTA
055-161-031 - VISTA	055-161-032 - VISTA	055-161-033 - VISTA
055-161-034 - VISTA	055-161-035 - VISTA	055-161-036 - VISTA
055-161-037 - VISTA	055-161-038 - VISTA	055-161-039 - VISTA
055-161-040 - VISTA	055-161-041 - VISTA	055-161-042 - MORRO
055-161-043 - MORRO	055-161-044 - MORRO	055-171-004 - SAN MARCOS
055-171-009 - SAN MARCOS	055-171-011 - SAN MARCOS	055-171-012 - SAN MARCOS
055-171-013 - SAN MARCOS	055-171-014 - SAN MARCOS	055-171-016 - SAN MARCOS
055-181-003 - SAN CAYETANO	055-181-008 - SAN MARCOS	055-181-009 - SAN MARCOS
055-181-015 - SAN MARCOS	055-181-019 - SAN MARCOS	055-181-022 - SAN MARCOS
055-181-026 - SAN MARCOS	055-181-027 - SAN MARCOS	055-181-028 - SAN MARCOS
055-191-003 - SAN MARCOS	055-191-004 - SAN MARCOS	055-191-005 - SAN MARCOS
055-191-009 - SAN MARCOS	055-192-002 - SAN MARCOS	055-192-004 - SAN MARCOS
055-192-005 - SAN MARCOS	055-201-002 - SAN MARCOS	055-201-008 - SAN MARCOS
055-201-009 - SAN MARCOS	055-201-014 - SAN MARCOS	055-201-015 - SAN MARCOS
055-201-017 - SAN MARCOS	055-201-018 - SAN MARCOS	055-201-019 - SAN MARCOS
055-201-020 - SAN MARCOS	055-201-021 - LAUREL	055-211-014 - MORRO
055-211-021 - CHOLARE	055-211-022 - MORRO	055-211-024 - MORRO
055-211-025 - MORRO	055-211-026 - MORRO	055-221-002 - MORRO
055-221-003 - MORRO	055-221-004 - MORRO	055-221-005 - MORRO
055-231-001 - SAN MARCOS	055-231-002 - SAN MARCOS	055-231-005 - SAN MARCOS
055-231-010 - SAN MARCOS	055-231-015 - SAN MARCOS	055-231-016 - SAN MARCOS
055-231-017 - SAN MARCOS	055-231-018 - SAN MARCOS	055-231-019 - SAN MARCOS
055-231-020 - SAN MARCOS	055-231-021 - SAN MARCOS	055-231-022 - SAN MARCOS
055-241-005 - LOS ALTOS	055-241-006 - LOS ALTOS	055-242-004 - SAN MARCOS
055-242-006 - SAN MARCOS	055-242-010 - MORRO	055-242-014 - LOS ALTOS
055-242-028 - LOS ALTOS	055-242-029 - LOS ALTOS	055-242-030 - LOS ALTOS

Assessor's Parcel Number (APN) - Property Street Name

055-242-031 - LOS ALTOS	055-242-032 - SAN MARCOS	055-242-033 - LOS ALTOS
055-242-034 - SAN MARCOS	055-242-035 - SAN MARCOS	055-242-036 - MORRO
055-243-001 - OLD MORRO	055-243-002 - OLD MORRO	055-251-001 - OLD MORRO
055-251-006 - OLD MORRO	055-251-007 - MORRO	055-252-001 - MORRO
055-252-005 - SAN MARCOS	055-252-008 - SAN MARCOS	055-252-014 - SAN MARCOS
055-252-015 - SAN MARCOS	055-252-016 - MORRO	055-252-017 - MORRO
055-261-004 - MORRO	055-261-005 - MORRO	055-261-006 - SAN MARCOS
055-261-012 - SAN MARCOS	055-261-013 - SAN MARCOS	055-261-014 - SAN MARCOS
055-311-010 - OLD MORRO	055-311-011 - PALO VERDE	055-311-012 - PALO VERDE
055-311-013 - OLD MORRO	055-311-014 - OLD MORRO	055-311-015 - OLD MORRO
055-311-016 - OLD MORRO	055-311-017 - OLD MORRO	055-311-018 - OLD MORRO
055-311-020 - OLD MORRO	055-311-021 - PALO VERDE	055-321-009 - OLD MORRO
055-321-012 - MORRO	055-321-017 - MORRO	055-321-018 - MORRO
055-331-001 - OLD MORRO	055-331-002 - OLD MORRO	055-331-003 - OLD MORRO
055-331-005 - OLD MORRO	055-331-007 - OLD MORRO	055-331-011 - OLD MORRO
055-331-012 - OLD MORRO	055-331-013 - OLD MORRO	055-341-002 - PALO VERDE
055-341-006 - OLD MORRO	055-341-007 - OLD MORRO	055-341-008 - PALO VERDE
055-341-009 - OLD MORRO	055-341-010 - OLD MORRO	055-361-006 - PALO VERDE
055-361-008 - FALCON	055-361-009 - FALCON	055-361-010 - FALCON
055-361-013 - PALO VERDE	055-361-014 - OLD MORRO	055-361-015 - PALO VERDE
055-361-016 - PALO VERDE	055-361-017 - PALO VERDE	055-361-018 - OLD MORRO
055-361-019 - PALO VERDE	055-361-020 - FALCON	055-361-021 - FALCON
055-361-022 - FALCON	055-361-023 - FALCON	055-431-002 - SANTA LUCIA
055-431-003 - SANTA LUCIA	055-431-005 - SANTA LUCIA	055-431-007 - SAN CAYETANO
055-431-008 - SAN CAYETANO	055-431-011 - SANTA LUCIA	055-431-012 - SAN CAYETANO
055-431-013 - SAN CAYETANO	055-441-001 - LOMITAS	055-441-002 - LOMITAS
055-441-004 - SANTA LUCIA	055-441-005 - SANTA LUCIA	055-442-001 - LOMITAS
055-442-002 - LOMITAS	055-442-004 - LOMITAS	055-442-005 - SANTA LUCIA
055-442-006 - SANTA LUCIA	055-442-007 - SANTA LUCIA	055-442-008 - SANTA LUCIA

Assessor's Parcel Number (APN) - Property Street Name

055-451-006 - SANTA LUCIA	055-451-009 - LLANO	055-451-010 - LLANO
055-451-011 - LLANO	055-451-012 - RAYAR	055-451-013 - RAYAR
055-451-014 - LOMITAS	055-451-015 - LOMITAS	055-451-016 - LOMITAS
055-451-017 - LOMITAS	055-451-018 - LOMITAS	055-451-019 - LOMITAS
055-451-020 - NUDOSO	055-451-021 - NUDOSO	055-451-022 - LOMITAS
055-451-023 - LOMITAS	055-451-024 - LOMITAS	055-451-025 - LOMITAS
055-451-026 - LOMITAS	055-451-029 - SANTA LUCIA	055-451-030 - SANTA LUCIA
055-451-031 - LLANO	055-451-032 - LLANO	055-451-033 - LOMITAS
055-451-039 - SANTA LUCIA	055-451-040 - SANTA LUCIA	055-462-001 - SANTA LUCIA
055-462-002 - SANTA LUCIA	055-462-003 - SANTA LUCIA	055-462-004 - SANTA LUCIA
055-462-005 - SANTA LUCIA	055-462-006 - SANTA LUCIA	055-462-007 - SANTA LUCIA
055-462-008 - SANTA LUCIA	055-462-010 - SANTA LUCIA	055-462-012 - SANTA LUCIA
055-462-013 - SANTA LUCIA	056-031-029 - COROMAR	056-031-041 - COROMAR
056-031-042 - COROMAR	056-031-047 - COROMAR	056-031-048 - COROMAR
056-031-062 - EL CAMINO REAL	056-031-066 - COROMAR	056-031-067 - COROMAR
056-041-014 - COROMAR	056-041-017 - COROMAR	056-041-023 - COROMAR
056-041-025 - COROMAR	056-041-026 - COROMAR	056-041-033 - COROMAR
056-041-037 - PAJARO	056-041-040 - PAJARO	056-041-048 - PAJARO
056-051-029 - LA LINIA	056-051-052 - PLATA	056-061-027 - EL CAMINO REAL
056-071-006 - EL CAMINO REAL	056-071-013 - EL CAMINO REAL	056-071-014 - EL CAMINO REAL
056-071-015 - EL CAMINO REAL	056-071-016 - MONTECITO	056-071-017 - MONTECITO
056-081-036 - EL CAMINO REAL	056-091-009 - CURBARIL	056-091-026 - COROMAR
056-091-028 - COROMAR	056-091-030 - COROMAR	056-091-031 - COROMAR
056-091-036 - COROMAR	056-091-037 - COROMAR	056-091-038 - COROMAR
056-091-039 - CURBARIL	056-091-040 - CURBARIL	056-091-041 - CRISTOBAL
056-091-042 - CRISTOBAL	056-091-043 - CRISTOBAL	056-091-044 - CRISTOBAL
056-091-045 - COROMAR	056-091-046 - COROMAR	056-091-048 - COROMAR
056-091-049 - COROMAR	056-091-050 - COROMAR	056-091-051 - COROMAR
056-091-052 - CURBARIL	056-091-053 - CURBARIL	056-111-019 - COROMAR

Assessor's Parcel Number (APN) - Property Street Name

056-111-020 - COROMAR	056-111-024 - COROMAR	056-111-028 - COROMAR
056-111-029 - COROMAR	056-111-030 - COROMAR	056-111-032 - COROMAR
056-111-033 - COROMAR	056-111-034 - COROMAR	056-111-035 - COROMAR
056-111-036 - COROMAR	056-111-037 - COROMAR	056-111-044 - CASON
056-111-047 - CASON	056-111-048 - CASON	056-111-050 - CASON
056-111-051 - CASON	056-121-005 - COROMAR	056-121-007 - COROMAR
056-121-010 - COROMAR	056-121-014 - COROMAR	056-121-017 - PORTOLA
056-121-019 - PORTOLA	056-121-023 - COROMAR	056-121-024 - COROMAR
056-121-028 - COROMAR	056-121-029 - COROMAR	056-121-030 - COROMAR
056-121-031 - COROMAR	056-121-032 - COROMAR	056-121-033 - COROMAR
056-131-015 - PORTOLA	056-131-021 - WEST FRONT	056-131-023 - WEST FRONT
056-131-025 - WEST FRONT	056-131-026 - WEST FRONT	056-131-027 - WEST FRONT
056-131-028 - WEST FRONT	056-131-029 - WEST FRONT	056-131-030 - WEST FRONT
056-131-031 - WEST FRONT	056-131-032 - WEST FRONT	056-131-033 - WEST FRONT
056-141-008 - SANTA ROSA	056-141-009 - OLD SANTA ROSA	056-141-011 - OLD SANTA ROSA
056-141-016 - SANTA ROSA	056-141-017 - SANTA ROSA	056-141-018 - SANTA ROSA
056-141-019 - SANTA ROSA	056-141-020 - OLD SANTA ROSA	056-141-021 - OLD SANTA ROSA
056-151-007 - SAN GABRIEL	056-151-018 - WEST FRONT	056-151-025 - OLD SANTA ROSA
056-151-026 - OLD SANTA ROSA	056-151-028 - OLD SANTA ROSA	056-151-030 - OLD SANTA ROSA
056-151-036 - SAN GABRIEL	056-151-037 - SAN GABRIEL	056-151-038 - SAN GABRIEL
056-151-039 - SAN GABRIEL	056-151-040 - SAN GABRIEL	056-151-043 - SAN GABRIEL
056-151-044 - SAN GABRIEL	056-151-045 - OLD SANTA ROSA	056-151-046 - OLD SANTA ROSA
056-151-047 - WEST FRONT	056-162-001 - SAN GABRIEL	056-162-002 - SAN GABRIEL
056-162-005 - SAN GABRIEL	056-162-006 - SAN GABRIEL	056-162-007 - SAN GABRIEL
056-162-009 - SAN GABRIEL	056-162-010 - SAN GABRIEL	056-162-011 - SAN GABRIEL
056-162-012 - SAN GABRIEL	056-162-013 - WEST FRONT	056-162-014 - WEST FRONT
056-162-015 - WEST FRONT	056-162-016 - WEST FRONT	056-162-022 - CIRCLE OAK
056-162-023 - CIRCLE OAK	056-162-024 - CIRCLE OAK	056-162-025 - CIRCLE OAK
056-162-029 - SAN RAFAEL	056-162-030 - SAN RAFAEL	056-162-031 - SAN RAFAEL

Assessor's Parcel Number (APN) - Property Street Name

056-162-032 - SAN GABRIEL	056-162-033 - SAN GABRIEL	056-162-034 - SAN RAFAEL
056-162-041 - SAN RAFAEL	056-162-042 - WEST FRONT	056-162-043 - SAN RAFAEL
056-162-044 - SAN GABRIEL	056-162-045 - SAN GABRIEL	056-162-046 - WEST FRONT
056-162-047 - WEST FRONT	056-162-048 - WEST FRONT	056-162-049 - SAN RAFAEL
056-162-050 - SAN RAFAEL	056-171-015 - MARCHANT	056-171-016 - MARCHANT
056-171-020 - MARCHANT	056-171-021 - MARCHANT	056-171-025 - MARCHANT
056-171-026 - MARCHANT	056-171-028 - CRISTOBAL	056-171-029 - MARCHANT
056-171-031 - ATASCADERO	056-171-032 - ATASCADERO	056-171-041 - CRISTOBAL
056-171-042 - ATASCADERO	056-171-043 - ATASCADERO	056-171-044 - ATASCADERO
056-171-045 - ATASCADERO	056-171-049 - CRISTOBAL	056-171-050 - CRISTOBAL
056-181-015 - ATASCADERO	056-181-016 - ATASCADERO	056-181-031 - COROMAR
056-181-033 - COROMAR	056-181-035 - MONTURA	056-181-036 - MONTURA
056-181-037 - MONTURA	056-181-038 - ATASCADERO	056-181-041 - ATASCADERO
056-181-055 - VIA TORTUGA	056-181-067 - VIA TORTUGA	056-181-069 - ATASCADERO
056-181-070 - ATASCADERO	056-181-071 - ATASCADERO	056-181-073 - ATASCADERO
056-181-074 - ATASCADERO	056-182-001 - PORTOLA	056-182-004 - COLE
056-182-005 - COLE	056-182-007 - MIRADA	056-182-008 - ATASCADERO
056-182-011 - MIRADA	056-182-017 - ATASCADERO	056-182-018 - MIRADA
056-191-019 - SANTA ROSA	056-191-025 - SANTA ROSA	056-191-026 - SANTA ROSA
056-191-034 - PORTOLA	056-191-035 - PORTOLA	056-191-039 - PORTOLA
056-191-040 - PORTOLA	056-201-003 - SANTA ROSA	056-201-010 - SAN GABRIEL
056-201-012 - SAN GABRIEL	056-201-015 - SAN GABRIEL	056-201-024 - SANTA ROSA
056-201-026 - SANTA ROSA	056-201-028 - SAN GABRIEL	056-201-029 - SAN GABRIEL
056-201-030 - SANTA ROSA	056-201-031 - SANTA ROSA	056-201-033 - SANTA ROSA
056-201-035 - ATASCADERO	056-201-036 - ATASCADERO	056-201-037 - ATASCADERO
056-201-040 - ATASCADERO	056-211-003 - SAN RAFAEL	056-211-008 - SAN GABRIEL
056-211-009 - SAN GABRIEL	056-211-010 - SAN GABRIEL	056-211-020 - ATASCADERO
056-211-022 - ATASCADERO	056-211-026 - ATASCADERO	056-211-031 - SAN GABRIEL
056-211-034 - ATASCADERO	056-211-039 - ATASCADERO	056-211-041 - ATASCADERO

Assessor's Parcel Number (APN) - Property Street Name

056-211-044 - ATASCADERO	056-211-045 - SAN RAFAEL	056-211-046 - ATASCADERO
056-211-047 - SAN GABRIEL	056-211-048 - ATASCADERO	056-211-049 - ATASCADERO
056-211-050 - ATASCADERO	056-211-051 - ATASCADERO	056-211-052 - ATASCADERO
056-211-053 - ATASCADERO	056-211-054 - BOSQUE	056-211-055 - BOSQUE
056-211-058 - BOSQUE	056-211-059 - BOSQUE	056-221-012 - MARCHANT
056-221-014 - MARCHANT	056-221-015 - MARCHANT	056-221-021 - MARCHANT
056-221-022 - MARCHANT	056-221-023 - MARCHANT	056-221-025 - ATASCADERO
056-221-027 - MARCHANT	056-221-029 - MARCHANT	056-221-030 - MARCHANT
056-231-007 - ATASCADERO	056-231-008 - ATASCADERO	056-231-010 - ATASCADERO
056-231-015 - ATASCADERO	056-231-016 - ATASCADERO	056-231-021 - ATASCADERO
056-231-022 - ATASCADERO	056-231-023 - ATASCADERO	056-241-003 - PORTOLA
056-241-007 - PORTOLA	056-241-010 - PORTOLA	056-241-011 - PORTOLA
056-241-012 - PORTOLA	056-241-013 - PORTOLA	056-241-015 - PORTOLA
056-241-018 - PORTOLA	056-241-019 - ATASCADERO	056-241-020 - ATASCADERO
056-242-008 - PORTOLA	056-242-009 - ATASCADERO	056-242-010 - PORTOLA
056-242-012 - PORTOLA	056-242-016 - PORTOLA	056-251-008 - ATASCADERO
056-251-010 - ATASCADERO	056-251-011 - SANTA ROSA	056-251-012 - SANTA ROSA
056-251-013 - SANTA ROSA	056-251-017 - ATASCADERO	056-251-019 - ATASCADERO
056-251-020 - ATASCADERO	056-251-021 - ATASCADERO	056-251-033 - ATASCADERO
056-251-034 - ATASCADERO	056-251-035 - ATASCADERO	056-251-036 - ATASCADERO
056-251-037 - ATASCADERO	056-261-004 - SANTA ROSA	056-261-011 - SAN GABRIEL
056-261-013 - SAN GABRIEL	056-261-019 - ATASCADERO	056-261-021 - SAN GABRIEL
056-261-025 - SAN GABRIEL	056-261-026 - ATASCADERO	056-261-047 - SANTA ROSA
056-261-049 - SAN GABRIEL	056-261-051 - SANTA ROSA	056-261-054 - SANTA ROSA
056-261-055 - SANTA ROSA	056-261-058 - SANTA ROSA	056-261-059 - SANTA ROSA
056-261-061 - SAN GABRIEL	056-261-062 - SANTA ROSA	056-261-063 - SANTA ROSA
056-261-064 - SANTA ROSA	056-261-065 - SANTA ROSA	056-261-066 - SANTA ROSA
056-261-067 - SAN GABRIEL	056-261-068 - SAN GABRIEL	056-261-069 - SAN GABRIEL
056-261-070 - SAN GABRIEL	056-261-071 - SAN GABRIEL	056-261-072 - SANTA ROSA

Assessor's Parcel Number (APN) - Property Street Name

056-261-074 - SANTA ROSA	056-261-075 - SANTA ROSA	056-261-078 - SAN GABRIEL
056-261-079 - SAN GABRIEL	056-261-080 - ATASCADERO	056-261-081 - ATASCADERO
056-261-082 - SAN GABRIEL	056-261-084 - CALETA	056-261-085 - CALETA
056-261-086 - CALETA	056-261-087 - CALETA	056-261-088 - CALETA
056-261-089 - CALETA	056-262-003 - SANTA ROSA	056-262-010 - SANTA ROSA
056-262-012 - SANTA ROSA	056-262-013 - SANTA ROSA	056-262-014 - SANTA ROSA
056-262-017 - ATASCADERO	056-262-019 - ATASCADERO	056-262-020 - ATASCADERO
056-262-021 - SANTA ROSA	056-262-022 - SANTA ROSA	056-271-010 - SAN GABRIEL
056-271-011 - ATASCADERO	056-271-025 - ATASCADERO	056-271-026 - ATASCADERO
056-271-029 - SAN GABRIEL	056-271-030 - SAN GABRIEL	056-271-031 - ATASCADERO
056-271-032 - ATASCADERO	056-271-033 - SAN GABRIEL	056-271-034 - SAN GABRIEL
056-271-035 - SAN GABRIEL	056-271-036 - SAN GABRIEL	056-271-037 - ATASCADERO
056-271-038 - ATASCADERO	056-271-039 - ATASCADERO	056-271-040 - ATASCADERO
056-271-041 - SAN GABRIEL	056-271-042 - ATASCADERO	056-281-006 - MARCHANT
056-281-009 - MARCHANT	056-281-010 - MARCHANT	056-281-011 - PORTOLA
056-281-014 - PORTOLA	056-281-015 - PORTOLA	056-281-016 - PORTOLA
056-281-017 - PORTOLA	056-281-027 - PORTOLA	056-281-028 - PORTOLA
056-281-029 - PORTOLA	056-291-001 - PORTOLA	056-291-003 - PORTOLA
056-291-004 - PORTOLA	056-291-007 - PORTOLA	056-291-008 - PORTOLA
056-291-009 - PORTOLA	056-291-010 - PORTOLA	056-301-024 - PINE DORADO
056-301-032 - SANTA ROSA	056-301-033 - SANTA ROSA	056-301-037 - SANTA ROSA
056-301-038 - SANTA ROSA	056-301-039 - SANTA ROSA	056-301-040 - SANTA ROSA
056-301-041 - SANTA ROSA	056-301-042 - SANTA ROSA	056-301-043 - SANTA ROSA
056-301-044 - SANTA ROSA	056-311-001 - PORTOLA	056-311-007 - MOUNTAIN VIEW
056-311-010 - MOUNTAIN VIEW	056-311-012 - MOUNTAIN VIEW	056-311-013 - MOUNTAIN VIEW
056-312-004 - MOUNTAIN VIEW	056-312-007 - LAKE VIEW	056-312-008 - PORTOLA
056-312-026 - LAKE VIEW	056-312-027 - LAKE VIEW	056-312-028 - MOUNTAIN VIEW
056-312-030 - LAKE VIEW	056-312-032 - LAKE VIEW	056-312-037 - LAKE VIEW
056-312-039 - MOUNTIAN VIEW	056-312-040 - PORTOLA	056-312-042 - MOUNTAIN VIEW

Assessor's Parcel Number (APN) - Property Street Name

056-321-006 - MOUNTAIN VIEW	056-321-007 - MOUNTAIN VIEW	056-321-008 - MOUNTAIN VIEW
056-321-016 - PINE DORADO	056-322-001 - MOUNTAIN VIEW	056-322-006 - MOUNTAIN VIEW
056-322-007 - MOUNTAIN VIEW	056-322-010 - SANTA ROSA	056-322-016 - LAKE VIEW
056-322-019 - LAKE VIEW	056-322-020 - LAKE VIEW	056-322-021 - LAKE VIEW
056-322-027 - SANTA ROSA	056-322-029 - MOUNTAIN VIEW	056-322-032 - MOUNTAIN VIEW
056-351-011 - SAN GABRIEL	056-351-014 - SANTA ROSA	056-351-019 - SAN GABRIEL
056-351-022 - SANTA ROSA	056-351-026 - SANTA ROSA	056-351-027 - SANTA ROSA
056-351-028 - SAN GABRIEL	056-351-029 - SAN GABRIEL	056-351-036 - SANTA ROSA
056-351-037 - SANTA ROSA	056-351-040 - SAN GABRIEL	056-351-041 - SANTA ROSA
056-351-042 - SANTA ROSA	056-351-043 - SANTA ROSA	056-351-044 - SANTA ROSA
056-351-045 - SANTA ROSA	056-351-046 - SAN GABRIEL	056-351-047 - SAN GABRIEL
056-351-049 - SAN GABRIEL	056-351-050 - SAN GABRIEL	056-351-053 - SAN GABRIEL
056-351-054 - SAN GABRIEL	056-351-055 - SANTA ROSA	056-351-056 - RIO BLANCO
056-351-057 - RIO BLANCO	056-351-058 - RIO BLANCO	056-351-059 - RIO BLANCO
056-351-060 - RIO BLANCO	056-351-062 - SAN GABRIEL	056-361-002 - SAN RAFAEL
056-361-021 - SAN GABRIEL	056-361-022 - SAN GABRIEL	056-361-024 - SAN GABRIEL
056-361-026 - SAN GABRIEL	056-361-030 - SAN RAFAEL	056-361-031 - SAN RAFAEL
056-361-032 - SAN RAFAEL	056-361-033 - SAN GABRIEL	056-361-035 - SAN GABRIEL
056-361-036 - SAN RAFAEL	056-361-037 - SAN RAFAEL	056-362-001 - SAN RAFAEL
056-362-002 - SAN RAFAEL	056-362-003 - SAN RAFAEL	056-362-004 - SAN RAFAEL
056-362-005 - SAN RAFAEL	056-371-005 - SAN RAFAEL	056-371-006 - SAN RAFAEL
056-371-023 - SAN GABRIEL	056-371-024 - SAN GABRIEL	056-371-025 - SAN GABRIEL
056-371-026 - SAN GABRIEL	056-371-030 - SAN GABRIEL	056-371-031 - SAN GUILLERMO
056-371-032 - SAN GUILLERMO	056-371-035 - SAN GUILLERMO	056-371-038 - SAN GUILLERMO
056-371-039 - SAN GABRIEL	056-371-040 - SAN GABRIEL	056-371-041 - SAN GABRIEL
056-371-043 - SAN RAFAEL	056-371-048 - SAN RAFAEL	056-371-049 - SAN RAFAEL
056-371-050 - SAN RAFAEL	056-371-051 - SAN RAFAEL	056-381-009 - SAN GABRIEL
056-381-015 - CATALPA	056-381-016 - CATALPA	056-381-017 - CATALPA
056-381-018 - CATALPA	056-381-025 - CATALPA	056-381-026 - CATALPA

Assessor's Parcel Number (APN) - Property Street Name

056-381-028 - CATALPA	056-382-005 - ASH	056-382-008 - BIRCH
056-382-013 - WILLOW	056-382-018 - WILLOW	056-382-022 - BIRCH
056-382-024 - MAPLE	056-382-028 - MAPLE	056-382-029 - MAPLE
056-382-031 - BIRCH	056-383-012 - MAPLE	056-383-035 - PINEWOOD
056-391-001 - TOLOSO	056-391-003 - TOLOSO	056-401-002 - TOLOSO
056-402-001 - TOLOSO	056-402-002 - TOLOSO	056-402-003 - TOLOSO
056-402-004 - TOLOSO	056-402-005 - TOLOSO	056-402-006 - TOLOSO
056-402-007 - TOLOSO	056-402-008 - SAN DIEGO	056-402-010 - SAN DIEGO
056-402-013 - SAN DIEGO	056-402-014 - SAN DIEGO	056-402-015 - SAN DIEGO
056-411-003 - CASTENADA	056-411-004 - MORRO	056-411-005 - CASTENADA
056-411-006 - MORRO	056-411-007 - CASTENADA	056-411-008 - CASTENADA
056-411-010 - CASTENADA	056-411-011 - CASTENADA	056-411-012 - LOS OSOS
056-411-013 - LOS OSOS	056-411-014 - LOS OSOS	056-411-015 - LOS OSOS
056-411-016 - TOLOSO	056-411-017 - TOLOSO	056-411-018 - TOLOSO
056-411-019 - TOLOSO	056-411-020 - CASTENADA	056-411-021 - CASTENADA
056-411-022 - CASTENADA	056-411-023 - TOLOSO	056-411-024 - TOLOSO
056-411-025 - MORRO	056-411-026 - OLD MORRO	056-411-027 - OLD MORRO
056-431-002 - CARMELITA	056-431-003 - CARMELITA	056-431-004 - CASITAS
056-432-001 - CASITAS	056-432-002 - CASITAS	056-432-003 - CASITAS
056-432-004 - CASITAS	056-432-006 - CASITAS	056-451-003 - OLD MORRO
056-451-004 - OLD MORRO	056-451-005 - MORRO	056-451-006 - OLD MORRO
056-451-007 - OLD MORRO	056-451-009 - OLD MORRO	056-451-010 - OLD MORRO
056-451-011 - OLD MORRO	056-461-002 - SAN DIEGO	056-461-003 - SAN DIEGO
056-461-004 - SAN DIEGO	056-461-005 - SAN DIEGO	056-461-006 - SAN DIEGO
056-461-007 - SAN DIEGO	056-471-001 - TOLOSO	056-471-003 - SAN DIMAS
056-471-004 - SAN DIMAS	056-471-005 - SAN DIMAS	056-471-006 - SAN DIMAS
056-471-007 - SAN DIMAS	056-471-008 - SAN DIMAS	056-471-010 - SAN DIEGO
056-471-011 - SAN DIEGO	056-471-012 - SAN DIEGO	056-472-002 - SAN DIMAS
056-472-003 - SAN DIMAS	056-472-004 - LOS OSOS	056-472-005 - LOS OSOS

Assessor's Parcel Number (APN) - Property Street Name

056-481-003 - SAN DIMAS	056-481-004 - LOS OSOS	056-481-005 - LOS OSOS
056-481-006 - SAN DIMAS	056-481-007 - LOS OSOS	056-481-008 - LOS OSOS
056-481-009 - SAN DIMAS	056-481-010 - SAN DIMAS	056-491-001 - SAN DIMAS
056-491-002 - SAN DIMAS	056-491-003 - SAN DIMAS	056-491-004 - SAN DIMAS
056-491-006 - CHANDLER	056-491-007 - CHANDLER	056-491-008 - SAN RAFAEL
056-491-009 - PRADO	056-491-010 - PRADO	056-491-011 - SAN RAFAEL
056-491-012 - PRADO	056-491-013 - PRADO	056-491-014 - LOS OSOS
056-491-015 - LOS OSOS	056-491-016 - LOS OSOS	056-491-017 - LOS OSOS
056-491-018 - LOS OSOS	056-491-019 - LOS OSOS	056-491-020 - LOS OSOS
056-491-022 - LOS OSOS	056-491-023 - LOS OSOS	056-491-025 - LOS OSOS
056-491-026 - LOS OSOS	056-491-027 - LOS OSOS	056-491-028 - LOS OSOS
056-491-030 - LOS OSOS	056-491-031 - LOS OSOS	056-501-001 - SAN CARLOS
056-502-002 - SAN CARLOS	056-502-003 - SAN CARLOS	056-502-006 - LOS OSOS
056-502-007 - SAN RAFAEL	056-502-008 - LOS OSOS	056-502-009 - LOS OSOS

5868 of 5868 parcels



City of Atascadero
FIRE & EMERGENCY SERVICES

NOTICE

Dear Atascadero Property Owner,

Weed abatement season is underway, and Atascadero Fire & emergency Services has recently conducted parcel inspections throughout the City. As part of our commitment to fire safety, and in accordance with the Atascadero Municipal Code, Section 6-13.08, we are notifying property owners of identified fire hazards to help reduce wildfire risks in our community.

Please be advised that nearly half of the parcels within the City, including your property has been identified as an existing, future or potential fire hazard at the time of inspection. A parcel may be classified as a future or potential hazard if it is not completely landscaped or irrigated and/or has a potential for vegetative growth that may require abatement. If you received a notice of non-compliance but have already mowed, please be aware that the property may still be considered out of compliance if regular mowing and vegetation maintenance are not continued throughout the fire season.

To comply with fire safety regulations, please complete any necessary abatement work by June 1st. After this deadline, Atascadero Fire & Emergency Services will conduct follow-up inspections. If your property meets compliance standards at that time, no further action will be needed. If it is not, a notice will be placed on your door or posted on the property, and abatement work will proceed as necessary.

We appreciate your cooperation in helping to maintain a safe and fire-resilient community. If you have any questions or need further information, please feel free to contact us.

Thank you for your attention to this important matter.

NOTICE TO REMOVE VEGETATIVE GROWTH (NOXIOUS WEEDS) AND /OR REFUSE

Notice is hereby given that on the 14th day of April 2026, the City Council passed a Resolution declaring that vegetative growth (noxious weeds) and refuse constitute a fire hazard, and health and safety hazard, which must be abated by the cutting (no grading) of said vegetative growth (noxious weeds), and/or removal of refuse which constitutes said health and safety hazard. If the property owner does not abate the noxious weeds and/or refuse by **June 1, 2026**, it will be abated by the City, and the cost of the abatement will be assessed upon the County property tax bill and will constitute a lien upon such land until paid. The City recovers costs for administering this program through a \$299 flat fee and 166% administrative fee. Reference is hereby made to the Resolution for further particulars and Municipal Code Sections 6-13.01 through 6-13.17. A copy of said Resolution is on file in the Office of the City Clerk.

All property owners having any objections to the proposed removal of the hazard are encouraged to attend the meeting of the City Council of the City of Atascadero to be held on **May 12, 2026 at 6:00 p.m.** when their objections will be heard and given due consideration.

Dated this 14th day of April, 2026

Casey D. Bryson
Fire Chief
City of Atascadero

Working together to **serve, build community** and enhance **quality of life.**

THE DEADLINE FOR WEED/REFUSE ABATEMENT COMPLIANCE IS JUNE 1, 2026

Starting June 1, 2026, the fire department will conduct a reinspection and the City's contractor will begin the abatement process for parcels that do not meet compliance requirements. If the property is found to be compliant when the contractor arrives, a notation will be made confirming that the owner completed the necessary abatement, and no further action will be taken. If abatement is required, the associated contractor fees, along with any applicable City and County fees/fines will be assessed on the County's tax roll.

The Fire Chief has established the following requirements:

CLEARANCE REQUIREMENTS OF VEGETATIVE GROWTH (NOXIOUS WEEDS) - Maximum height of 4 inches

- a. Located within 100 feet of any building or structure, or to the property line, whichever is nearer.
- b. Located within 50 feet from the edge of any improved roadway.
- c. Located within 50 feet from each property line.
- d. Located within 10 feet on each side of driveways.
- e. Grading or movement of soil may require a permit.

EXEMPTIONS:

- a) Animal pastures and agricultural fields growing hay or grains. The interior portion of fenced pastures where the quantity of livestock significantly reduces the vegetative growth, therefore bringing the parcel into compliance. Agricultural fields must be cut at harvest time. Uncut hay and grain is subject to abatement.
- b) Habitat for endangered or threatened species or any species that is a candidate for listing as an endangered or threatened species by the State of California or Federal Government.
- c) Land kept in a predominantly natural state as habitat for wildlife, plant, or animal communities.
- d) Open space lands that are environmentally sensitive parklands.
- e) Other lands having scenic values.

Abatement requirements shall remain in effect in waterways where flood preparation measures and emergency flood control mitigation is necessary.

- 1) This exemption applies whether the land or water are held in fee title or any lesser interest. This exemption applies to any public agency, and private entity that has dedicated the land or water areas to one or more of those purposes or uses, or any combination of public agencies and private entities making that decision.
- 2) This section shall not be construed to prohibit the use of properly authorized prescribed burning to improve the biological function of land or to assist in the restoration of desired vegetation.
- 3) In the event that any lands adjacent to land or water areas, as described above, are improved such that they are subject to this chapter, the obligation to comply with Section 6-13.04 shall be with the person owning, leasing, controlling, operating, or maintaining the occupied dwelling or occupied structure on the improved lands. All maintenance, activities, and other fire prevention measures required by Section 6-13.04 shall be required only for the improved land, and water areas as described above.

Questions regarding weed abatement may be directed to (805) 470-3300 or by writing to: City of Atascadero, Fire & Emergency Services, Fire Marshal, 6500 Palma Ave., Atascadero, CA 93422.

PLEASE RETAIN THIS NOTICE FOR ANY RELATED COMMUNICATIONS



CITY OF ATASCADERO

CITY COUNCIL STAFF REPORT

Item D4

Department: Community Development
Date: 04/14/2026
Placement: Consent

TO: JAMES R. LEWIS, CITY MANAGER
FROM: PHIL DUNSMORE, COMMUNITY DEVELOPMENT DIRECTOR
PREPARED BY: ERICK GOMEZ, ASSOCIATE PLANNER
SAHANA KOTHA, PLANNING INTERN

SUBJECT: Home Depot Master Plan of Development Amendment (Chick-fil-A)

RECOMMENDATION:

Council adopt on second reading, by title only, Draft Ordinance approving a Zoning Code Text Amendment to allow carwash uses in the commercial park planned development overlay zone (PD-9).

REPORT IN BRIEF:

City Council approved an Amendment to the Home Depot Master Plan of Development project on a 5-0 vote on March 24, 2026. Approval of the project included a Zoning Text Amendment to allow carwash uses in Planned Development Overlay Zone No. 9 (PD-9); a Conditional Use Permit (CUP) to allow a drive through restaurant, carwash, and retail shell building with a parking reduction, driveway design modification, and sign exception; and a Lot Line Adjustment. City Council also approved revisions to Conditions of Approval Nos. 1, 5, 14, 16, 18, 19, 20, and 29 of the CUP to address community concerns regarding noise, lighting, and circulation; require the construction of the drive-through restaurant prior to the carwash; and, to provide more precise condition language for the applicant. The Draft Ordinance to amend PD-9 was introduced for first reading at the March 24, 2026 meeting.

The Project will infill three undeveloped building pads totaling 3.65 acres of the ~27-acre Home Depot Commercial Center at the north end of El Camino Real with a 5,070 SF drive-through Chick-Fil-A restaurant, a 4,000 SF drive-through carwash, and a 4,200 SF commercial tenant space. The Home Depot Center is within the PD9 overlay zone, which outlines specific uses tailored to this commercial center. Carwashes are not currently permitted in the PD9 overlay zone. The proposed Zoning Code Text Amendment would amend PD9 to conditionally allow carwash uses. Though carwash uses are generally considered compatible with the style and type of development in the commercial center, requiring a conditional use permit ensures site -specific review and allows staff to condition projects to address common concerns related to noise, aesthetics, and traffic. Findings of approval for the Zoning Code text amendment are included in the attached Draft Ordinance.

FISCAL IMPACT:

The project provides for the development of three vacant building pads within an existing commercial center. The planned commercial uses are anticipated to create an increase in revenue generated by the center.

REVIEWED BY OTHERS:

This item has been reviewed by the Community Development Director, Public Works Director, and Planning Commission.

REVIEWED AND APPROVED FOR COUNCIL AGENDA



Lara K. Henderson, Assistant City Manager

ATTACHMENT(S):

- 1. Draft Ordinance

DRAFT ORDINANCE

AN ORDINANCE OF THE CITY COUNCIL OF THE CITY OF ATASCADERO, CALIFORNIA, APPROVING A ZONING TEXT AMENDMENT TO ALLOW CARWASH USES IN THE COMMERCIAL PARK PLANNED DEVELOPMENT OVERLAY ZONE (PD-9)

Home Depot Master Plan of Development Amendment (USE25-0069)

WHEREAS, an application has been received from Westar Associates, LLC, applicant, and Atascadero 101 Associates, LLC, property owner, to consider a Zoning Text Amendment to allow carwash uses within the Commercial Park Planned Development Overlay Zone (PD-9) to allow development of a carwash use within the Home Depot Center at 805 El Camino Real (APN 049-045-036).

WHEREAS, the project site has a General Plan Designation of Commercial Park (CPK); and

WHEREAS, the site is in the Commercial Park (CPK) zoning district and within Planned Development Overlay Zone No. 9 (PD-9); and

WHEREAS, PD-9 allows retail uses and restaurants ministerially, allows drive-through restaurant uses with a Conditional Use Permit, and does not allow carwash uses; and

WHEREAS, site development is governed by the existing Master Plan of Development originally approved by City Council in 1997 and subsequently amended to accommodate various uses and development; and

WHEREAS, an application for Lot Line Adjustment and a Conditional Use Permit with a parking reduction, driveway design modification, and sign exception to amend the Home Depot Center Master Plan of Development (CUP 2000-0014) and allow a carwash, drive-through restaurant, and commercial shell at the Home Depot Center at 805, 910, 920, and 940 El Camino Real (APNs 049-045-036, 049-045-034, 049-045-033, & 049-045-035) (the “Project Site”), requiring concurrent approval of this Zone Text Amendment.

WHEREAS, the laws and regulations relating to the preparation and public notice of environmental documents, as set forth in the State and local guidelines for implementation of the California Environmental Quality Act (CEQA) have been adhered to; and

WHEREAS, a timely and properly noticed Public Hearing upon the subject Project was held by the Planning Commission of the City of Atascadero at which hearing evidence, oral and documentary, was admitted on behalf of said use permit; and

WHEREAS, the Project was reviewed by the Planning Commission at their regularly scheduled meeting on March 3, 2026 and the Planning Commission recommended approval of the Project after receiving the staff report and hearing testimony from the public; and

NOW THEREFORE, THE CITY COUNCIL OF THE CITY OF ATASCADERO HEREBY ORDAINS AS FOLLOWS:

SECTION 1. Recitals: The above recitals are true and correct.

SECTION 2. Public Hearing. The City Council of the City of Atascadero held a duly noticed Public Hearing on March 24, 2026 to consider the Project with testimony and reports from staff, the applicants, and the public.

SECTION 3. Facts and Findings. The City Council makes the following findings, determinations and approvals with respect to the Project approvals:

A. Findings for approval of a Zone Map and Specific Plan Zone Amendment

1. **FINDING:** The Planning and Zoning Text and Map Change is consistent with General Plan policies and all other applicable ordinances and policies of the City.
FACT: The proposed Zoning Text Amendment is consistent with the General Plan. The Project will amend PD-9 to include carwashes within the list of conditionally allowed uses in that zone. The Home Depot Commercial Center is designated for regional commercial uses with a mix of uses that can be established through planned commercial developments. Allowing carwashes in this overlay zone is appropriate given the current mix of uses and automobile-oriented design of the center.
2. **FINDING:** This Amendment of the Zoning Ordinance and Map will provide for the orderly and efficient use of lands where such development standards are applicable.
FACT: Allowing carwash uses with a conditional use permit ensures site-specific review and allows for project specific consideration for common issue areas such as traffic, noise, and aesthetics. The amendment enables infill of long-vacant pads within an established commercial center while maintaining the character of the commercial center.
3. **FINDING:** The Text and Map Change will not, in itself, result in significant environmental impacts.
FACT: The amendment only adds carwash as a conditional use in PD-9 and does not authorize construction without further review. Environmental impacts are addressed through CEQA analysis for the specific projects. If needed, mitigation measures ensure impacts remain less than significant.

SECTION 4. CEQA. The City Council finds that the project is Categorically Exempt from the requirements of the California Environmental Quality Act (CEQA) pursuant to Section

15332 (In-fill Development) exemptions of the CEQA Guidelines, in accordance with the Notice of Exemption.

SECTION 5. Approval. The City Council of the City of Atascadero, in a regular session assembled on March 24, 2026, resolved to approve the Project consistent with the following:

EXHIBIT A: Amended PD-9 Text

SECTION 6. Interpretation. This Ordinance must be broadly construed in order to achieve the purposes stated in this Ordinance. It is the City Council's intent that the provisions of this Ordinance be interpreted or implemented by the City and others in a manner that facilitates the purposes set forth in this Ordinance.

SECTION 7. Preservation. Repeal of any provision of the AMC or of any previous Code Sections, does not affect any penalty, forfeiture, or liability incurred before, or preclude prosecution and imposition of penalties for any violation occurring before this Ordinance's effective date. Any such repealed part will remain in full force and effect for sustaining action or prosecuting violations occurring before the effective date of this Ordinance.

SECTION 8. Effect of Invalidation. If this entire Ordinance or its application is deemed invalid by a court of competent jurisdiction, any repeal or amendment of the AMC or other City Ordinance by this Ordinance will be rendered void and cause such previous AMC provision or other City Ordinance to remain in full force and effect for all purposes.

SECTION 9. Severability. If any part of this Ordinance or its application is deemed invalid by a court of competent jurisdiction, the City Council intends that such invalidity will not affect the effectiveness of the remaining provisions or applications and, to this end, the provisions of this Ordinance are severable.

SECTION 10. Notice. The City Clerk is directed to certify the passage and adoption of this Ordinance; cause it to be entered into the City of Atascadero's book of original ordinances; make a note of the passage and adoption in the records of this meeting; and, within fifteen (15) days after the passage and adoption of this Ordinance, cause it to be published or posted in accordance with California law.

SECTION 11. Effective Date. This Ordinance will take effect on the 30th day following its final passage and adoption.

INTRODUCED at a regular meeting of the City Council held on March 24, 2026, and **PASSED, APPROVED** and **ADOPTED** by the City Council of the City of Atascadero, State of California, on April 14, 2026.

AYES:

NOES:

ABSENT:

ABSTAIN:

CITY OF ATASCADERO

Charles Bourbeau, Mayor

ATTEST:

Lara K. Henderson, City Clerk

APPROVED AS TO FORM:

David Fleishman, City Attorney

§ 9-3.653 Establishment of Commercial Park Planned Development Overlay Zone No. 9: (PD9).

Commercial Park Planned Development Overlay Zone No. 9 is established as shown on the official zoning maps (Section 9-1.102). The following development standards are established:

- (a) A Master Plan of Development shall be approved prior to approving a plot plan, precise plan, conditional use permit, tentative parcel map or tract map. The Master Plan shall be applied for and processed in the manner prescribed for a conditional use permit (Section 9-2.110).
- (b) The proposed Master Plan of Development shall generally incorporate the mitigation measures as contained in the final supplemental environmental impact report (EIR), prepared by Site and Environmental Design, February 1992. Depending on the proposed project, the EIR may need to be modified or expanded to address unforeseen environmental impacts.
- (c) In approving a Master Plan of Development, the level of processing for subsequent projects or phases may be reduced to a plot plan; provided, that the Master Plan contains sufficient detail to support such a determination.
- (d) No subsequent plot plan, precise plan, conditional use permit, tentative parcel map or tract map shall be approved unless found to be consistent with the approved Master Plan of Development. Any amendment to the Master Plan, including conditions thereof, shall be accomplished as set forth in subsection (a) of this section.
- (e) In approving a Master Plan of Development for the site, the conditionally allowed land uses are limited to the following:
 - (1) Automobile, mobilehome, and vehicle dealers and suppliers (see Section 9-6.163 of this title);
 - (2) Accessory storage (see Section 9-6.103 of this title);
 - (3) Building materials and hardware (see Section 9-6.165 of this title);
 - (4) Business support services;
 - (5) Contract construction services;
 - (6) Eating and drinking places with drive-through facilities;
 - (7) Electronic and scientific instruments;
 - (8) Farm equipment and supplies;
 - (9) Furniture and fixtures;
 - (10) Horticultural specialties (see Section 9-6.116 of this title);
 - (11) Hotels, motels;
 - (12) Sales lots (see Section 9-6.139 of this title);
 - (13) Small scale manufacturing;
 - (14) Temporary events (see Section 9-6.177 of this title);
 - (15) Temporary/seasonal sales (see Section 9-6.174 of this title);
 - (16) Utility transmission facilities;
 - (17) Vehicle and equipment storage (see Section 9-6.183 of this title);
 - (18) Indoor recreation;
 - (19) Pipelines;

- (20) Public assembly and entertainment.
 - (21) Auto Repair and Services limited to car wash uses
- (f) Any development shall be served by City sewer.